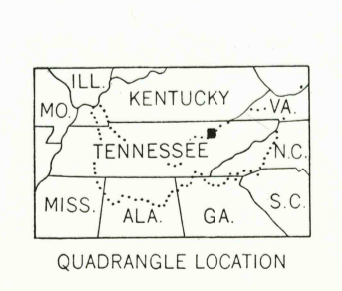

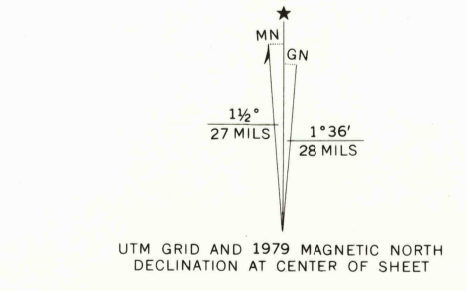




Mapped and edited by Tennessee Valley Authority
Published by the Geological Survey
Control by NOS/NOAA, USGS, and TVA
Topography by photogrammetric methods using aerial photographs
taken 1941. Map field checked by TVA, 1952
Polyconic projection, 1927 North American datum
10,000-foot grid based on Tennessee rectangular
coordinate system.
1000 meter Universal Transverse Mercator grid ticks,
zone 16 shown in blue.
To place on the predicted North American Datum 1983
move the projection lines 6 meters south and
7 meters west as shown by dashed corner ticks
There may be private inholdings within the boundaries of
the National or State reservations shown on this map



ROAD CLASSIFICATION

Heavy-duty	Poor motor road
Medium-duty	Wagon and jeep track
Light-duty	Foot trail
U. S. Route	State Route

Revisions shown in purple and woodland compiled by
the Tennessee Valley Authority from aerial photographs
taken 1975 and other source data. This information
not field checked. Map edited 1979

THIS MAP COMPLIES WITH NATIONAL MAP ACCURACY STANDARDS
FOR SALE BY U.S. GEOLOGICAL SURVEY, RESTON, VIRGINIA 22092
TENNESSEE DIVISION OF GEOLOGY, NASHVILLE, TENN. 37219
U.S. TENNESSEE VALLEY AUTHORITY, CHATTANOOGA, TENN. 37401 OR KNOXVILLE, TENN. 37902
A FOLDER DESCRIBING TOPOGRAPHIC MAPS AND SYMBOLS IS AVAILABLE ON REQUEST

BLOCK, TENN.
N3615-W8415/7.5
1952
PHOTOREVISED 1979
AMS 4156 IV SE-SERIES W841

FEB 9 1982
1964

RETURN TO:
USGS AND HISTORICAL MAP ARCHIVES