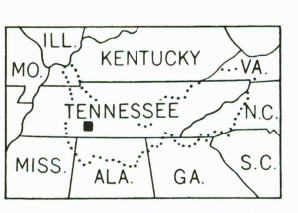
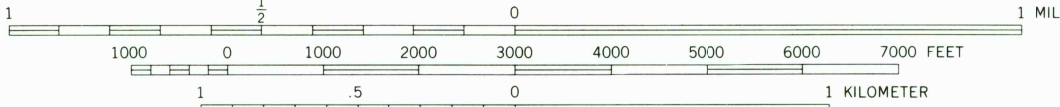
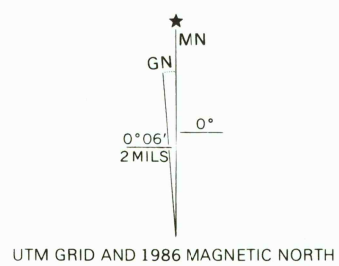


USGS 1:24,000 HISTORICAL MAP
AT 25 1987
REPRO FILE COPY

35°07'30" N
87°15' W
Mapped and edited by Tennessee Valley Authority
Published by the Geological Survey
Control by NOS/NOAA, USGS, and TVA
Topography by USGS and TVA by photogrammetric
methods using aerial photographs taken 1944
Map field checked by TVA, 1948
Polyconic projection, 10,000-foot grid ticks based on
Tennessee coordinate system, 1000-meter Universal Transverse
Mercator grid, zone 16, 1927 North American Datum
To place on the predicted North American Datum 1983 move
the projection lines 7 meters south as shown by dashed
corner ticks
Fine purple dashed lines indicate selected fence and field lines where
generally visible on aerial photographs. This information is unchecked
Revisions shown in purple and woodland compiled by
the Tennessee Valley Authority from aerial photographs
taken 1981 and other sources. This information not field
checked. Map edited 1986



ROAD CLASSIFICATION (TVA 59-NW)

Primary highway, all weather, hard surface	Light-duty road, all weather, improved surface
Secondary highway, all weather, hard surface	Unimproved road, fair or dry weather

○ Interstate Route □ U. S. Route ○ State Route

THIS MAP COMPLIES WITH NATIONAL MAP ACCURACY STANDARDS
TENNESSEE DEPARTMENT OF CONSERVATION, DIVISION OF GEOLOGY, NASHVILLE, TENN. 37219
AND U.S. TENNESSEE VALLEY AUTHORITY, CHATTANOOGA, TENN. 37401, OR KNOXVILLE, TENN. 37902
A FOLDER DESCRIBING TOPOGRAPHIC MAPS AND SYMBOLS IS AVAILABLE ON REQUEST

BODENHAM, TENN.
35087-B2-TF-024
1948
PHOTOREVISED 1986
DMA 5554 II NW-SERIES V641