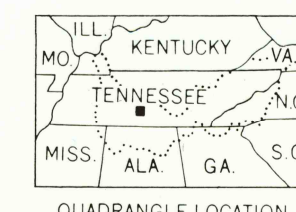
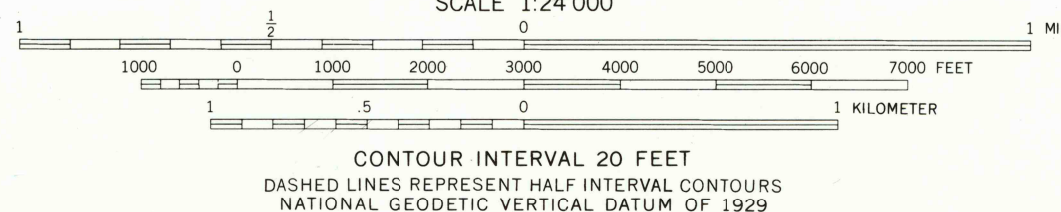
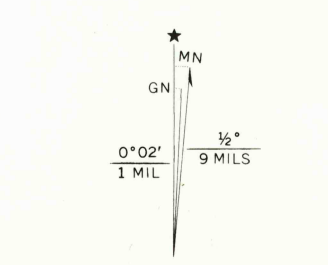


Mapped and edited by Tennessee Valley Authority  
Published by the Geological Survey  
Control by NOS/NOAA, USGS, and TVA  
Topography by USGS and TVA by photogrammetric methods  
Map field checked by TVA, 1946  
Polyconic projection. 10,000-foot grid ticks based on Tennessee  
coordinate system. 1000-meter Universal Transverse Mercator  
grid, zone 16, 1927 North American Datum. To place on the  
predicted North American Datum 1983 move the projection lines  
7 meters south as shown by dashed corner ticks  
Revisions shown in purple and woodland compiled by  
the Tennessee Valley Authority from aerial photographs  
taken 1979 and other sources. This information not  
field checked. Map edited 1981  
Fine purple dashed lines indicate selected fence and field lines  
visible on aerial photographs. This information is unchecked



ROAD CLASSIFICATION  
Primary highway, all weather, hard surface  
Secondary highway, all weather, hard surface  
Light duty road, all weather, improved surface  
Unimproved road, fair or dry weather  
Interstate Route  
U. S. Route  
State Route

FOR SALE BY U. S. GEOLOGICAL SURVEY, RESTON, VIRGINIA 22092,  
TENNESSEE DEPARTMENT OF CONSERVATION, DIVISION OF GEOLOGY, NASHVILLE, TENN., 37219  
AND U. S. TENNESSEE VALLEY AUTHORITY, CHATTANOOGA, TENN. 37401 OR KNOXVILLE, TENN., 37902  
A FOLDER DESCRIBING TOPOGRAPHIC MAPS AND SYMBOLS IS AVAILABLE ON REQUEST

BRICK CHURCH, TENN.  
N3515-W 8652.57.5

1946  
PHOTOREVISED 1981  
DMA 3654 IV SW-SERIES V841

NOV 12 1981

RETURN TO:  
USGS AND HISTORICAL MAP ARCHIVES