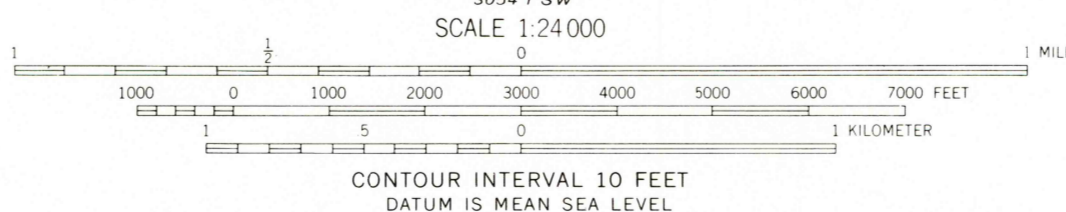
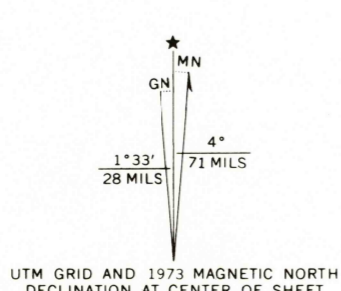
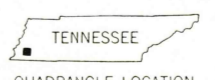


Mapped, edited, and published by the Geological Survey  
Control by USGS and USC&GS  
Topography by photogrammetric methods from aerial  
photographs taken 1963. Field checked 1965.  
Polyconic projection. 1927 North American datum  
10,000-foot grid based on Tennessee coordinate system  
1000-meter Universal Transverse Mercator grid ticks,  
zone 16, shown in blue  
Fine red dashed lines indicate selected fence and field lines where  
generally visible on aerial photographs. This information is un-checked  
Revisions shown in purple compiled in cooperation with  
State of Tennessee agencies from aerial photographs  
taken 1973. This information not field checked



ROAD CLASSIFICATION

Heavy-duty	Light-duty
Medium-duty	Unimproved dirt
U.S. Route	State Route



USGS  
Historical File  
Topographic Division

BRIGHTON, TENN.  
NW/4 MASON 15 QUADRANGLE  
N3522.5-W8937.5/7.5  
1965  
PHOTOREVISED 1973  
AMS 3054 1 NW-SERIES V841

MAY 02 1974  
2860