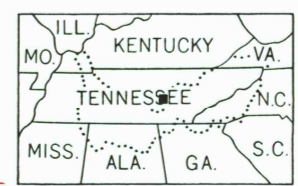
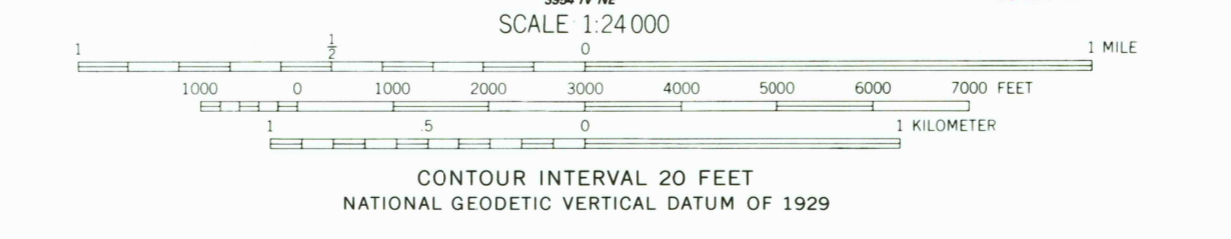
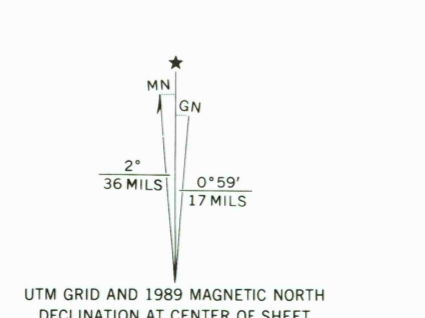




Mapped and edited by Tennessee Valley Authority
Published by the Geological Survey
Control by NOS/NOAA, USGS, USCE, and TVA
Topography by photogrammetric methods using aerial
photographs. Map field checked by TVA, 1946
Polyconic projection. 10,000-foot grid ticks based
on Tennessee coordinate system
1000-meter Universal Transverse Mercator grid ticks,
zone 16, shown in blue. 1927 North American Datum
To place on the North American Datum 1983
move the graticule lines 7.4 meters south and
3.1 meters west as shown by dashed corner ticks
There may be private inholdings within the boundaries of
the National or State reservations shown on this map



ROAD CLASSIFICATION (TVA 103-SE)

Primary highway, all weather, hard surface	Light-duty road, all weather, improved surface
Secondary highway, all weather, hard surface	Unimproved road, fair or dry weather
Interstate Route	U. S. Route
	State Route

FOR SALE BY U.S. GEOLOGICAL SURVEY, DENVER, COLORADO 80225, OR RESTON, VIRGINIA 22092
TENNESSEE DEPARTMENT OF CONSERVATION, DIVISION OF GEOLOGY, NASHVILLE, TENN. 37219
AND U.S. TENNESSEE VALLEY AUTHORITY, CHATTANOOGA, TENN. 37401
A FOLDER DESCRIBING TOPOGRAPHIC MAPS AND SYMBOLS IS AVAILABLE ON REQUEST

QUADRANGLE LOCATION
Revisions shown in purple compiled by the Tennessee Valley Authority from aerial photographs taken 1985 and other sources. This information not field checked
Map edited 1989

BROCKDELL, TENN.
35085-E3-TF-024
1946
PHOTOREVISED 1989
DMA 3955 III SE-SERIES V841

U.S. G.S. HISTORICAL MAP
FEB 07 1980
REC'D FILE COPY