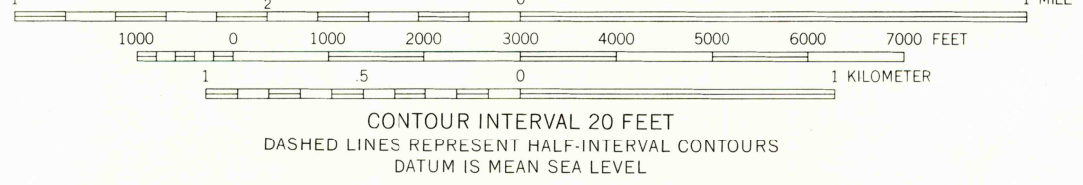
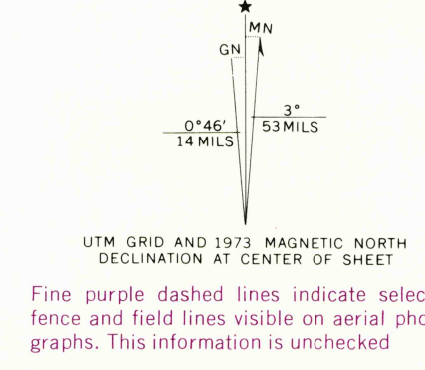
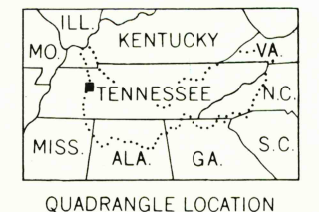


Mapped and edited by Tennessee Valley Authority
Published by the Geological Survey
Control by US&GS, USGS, and TVA
Topography by USGS and TVA by photogrammetric methods
using aerial photographs taken 1947.
Map field checked by TVA, 1950
Polyconic projection, 1927 North American datum
10,000-foot grid based on Tennessee rectangular
coordinate system
1300 meter Universal Transverse Mercator Grid ticks,
Zone 16, shown in blue
Revisions shown in purple and recompilation of woodland
areas compiled by the Tennessee Valley Authority from aerial
photographs taken 1973. This information not field checked



SCALE 1:24,000
CONTOUR INTERVAL 20 FEET
DASHED LINES REPRESENT HALF-INTERVAL CONTOURS
DATUM IS MEAN SEA LEVEL
THIS MAP COMPLIES WITH NATIONAL MAP ACCURACY STANDARDS
FOR SALE BY U.S. GEOLOGICAL SURVEY, WASHINGTON, D.C. 20242,
TENNESSEE DIVISION OF GEOLOGY, NASHVILLE, TENN. 37219,
U.S. TENNESSEE VALLEY AUTHORITY, CHATTANOOGA, TENN. 37401 OR KNOXVILLE, TENN. 37902
A FOLDER DESCRIBING TOPOGRAPHIC MAPS AND SYMBOLS IS AVAILABLE ON REQUEST



ROAD CLASSIFICATION	
Heavy-duty	Poor motor road
Medium-duty	Wagon and jeep track
Light-duty	Foot trail
U. S. Route	State Route

AUG 1 1974
BUENA VISTA, TENN.
N3552.5-W8815.7.5
1950
PHOTOREVISED 1973
AMS 3355 IV NE-SERIES V841

2670