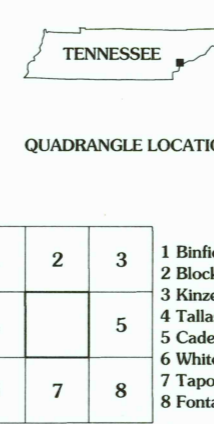
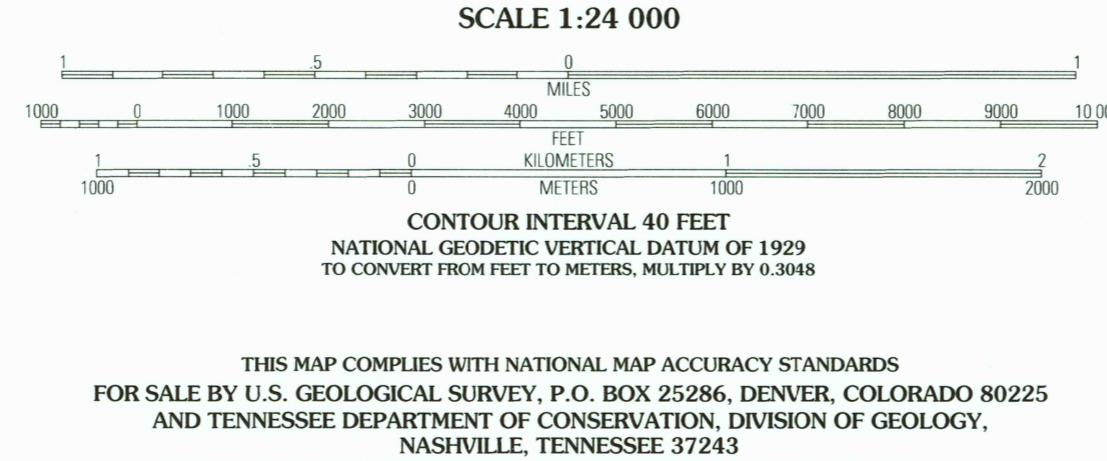
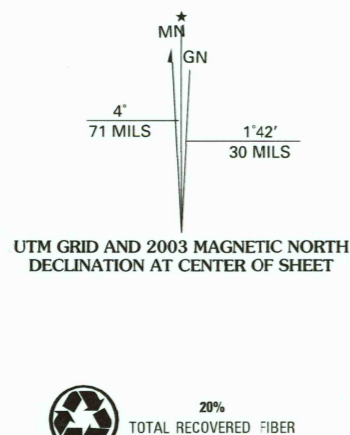


Produced by the United States Geological Survey 1964 Revision within and adjacent to National Forest System by USDA Forest Service 2002
Topography compiled 1963. Planimetry derived from imagery taken 2001 and other sources. Public Land Survey System and survey control current as of 2002. Boundaries current as of 2003.
North American Datum of 1927 (NAD 27). Projection and 10 000-foot ticks: Tennessee and North Carolina coordinate system, (Lambert conformal conic) Blue 1000-meter Universal Transverse Mercator ticks, zone 17
North American Datum of 1983 (NAD 83) is shown by dashed corner ticks The values of the shift between NAD 27 and NAD 83 for 7.5-minute intersections are obtainable from National Geodetic Survey NADCON software
Non-National Forest System lands within the National Forest
Inholdings may exist in other National or State reservations
This map is not a legal document. Public lands are subject to change and leasing, and may have access restrictions; check with appropriate offices Obtain permission before entering private lands



ADJOINING 7.5' QUADRANGLES

1	2	3	1 Binfeld 2 Blockhouse 3 Kinzel Springs 4 Tallasee 5 Cades Cove 6 Whitesak Flats 7 Tapoco 8 Fontana Dam
4		5	
6	7	8	

USGS LIBRARY - RESTON

3 1818 0042020 8

INTERIOR - GEOLOGICAL SURVEY, RESTON, VIRGINIA 20194

HIGHWAYS AND ROADS

Interstate	Primary highway
U. S.	Secondary highway
State	Light-duty road
County	Composition: Unspecified
National Forest, suitable for passenger cars	Paved
National Forest, suitable for high clearance vehicles	Gravel
National Forest Trail	Dirt
		Unimproved; 4 wheel drive
		Trail
		Gate; Barrier

9780607471835

ISBN 0-407-47183-5

CALDERWOOD, TN-NC 2003 35083-E8-TT-024 NIMA 4255 III SW-SERIES V841

OCT 26 2004