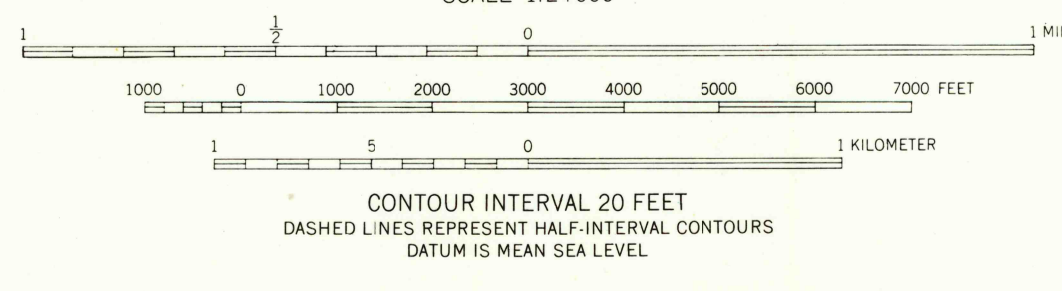
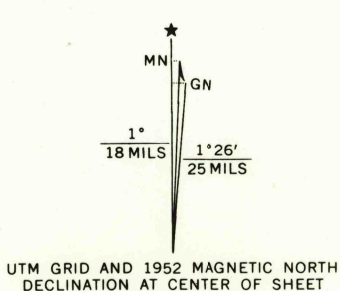
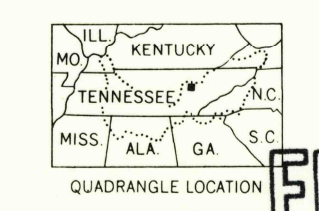




Mapped and edited by Tennessee Valley Authority
Published by the Geological Survey
Control by USC&GS, USGS, WPA, and TVA
Complete field revision by TVA 1952, using aerial photographs
taken 1952 and by reference to TVA-USGS quadrangle dated
1946. Original map compiled by multiplex methods from
aerial photographs taken 1940
Polyconic projection, 1927 North American datum
10,000-foot grid based on Tennessee rectangular
coordinate system
1000-meter Universal Transverse Mercator grid ticks,
zone 16, shown in blue



USGS
HISTORICAL FILE
TOPOGRAPHIC DIVISION



ROAD CLASSIFICATION
HARD-SURFACE ALL WEATHER ROADS DRY WEATHER ROADS
Heavy-duty **4-LANE 16 LANE** Improved dirt
Medium-duty **4-LANE 16 LANE** Unimproved dirt
Loose-surface, graded, or narrow hard-surface
U.S. Route State Route

U.S.G.S.
FILE COPY
TOPOGRAPHIC DIVISION

CAMP AUSTIN, TENN.
N3600-W8430/7.5
1952
AMS 4056 II SE-SERIES V841

THIS MAP COMPLIES WITH NATIONAL MAP ACCURACY STANDARDS
FOR SALE BY U. S. GEOLOGICAL SURVEY, WASHINGTON, D. C. 20242,
U. S. TENNESSEE VALLEY AUTHORITY, CHATTANOOGA, TENN. 37401 OR KNOXVILLE, TENN. 37902,
AND TENNESSEE DIVISION OF GEOLOGY, NASHVILLE, TENNESSEE 37219
A FOLDER DESCRIBING TOPOGRAPHIC MAPS AND SYMBOLS IS AVAILABLE ON REQUEST

1760
AUG 1 1969