



U.S. DEPARTMENT OF THE INTERIOR
U.S. GEOLOGICAL SURVEY

CANEY CREEK QUADRANGLE
TENNESSEE-POLK CO.
7.5-MINUTE SERIES (TOPOGRAPHIC) 126-SE



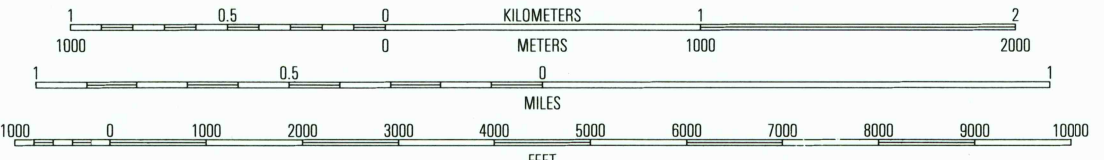

Produced by the United States Geological Survey

Supplemental control by Tennessee Valley Authority
Compiled by TVA from imagery taken 1965 and other sources
Field checked by TVA 1967. Photosinspected using imagery taken 1999;
no major culture or drainage changes observed. Survey control
current as of 1967. Boundaries revised 2001

North American Datum of 1927 (NAD 27). Projection and
10 000-foot ticks: Tennessee coordinate system
(Lambert conformal conic)
1000-meter Universal Transverse Mercator grid, zone 17


North American Datum of 1983 (NAD 83) is shown by dashed
corner ticks. The values of the shift between NAD 27 and NAD 83
for 7.5-minute intersections are obtainable from National Geodetic
Survey NADCON software

There may be private inholdings within the boundaries of
the National or State reservations shown on this map



CONTOUR INTERVAL 40 FEET
NATIONAL GEODETIC VERTICAL DATUM OF 1929
TO CONVERT FROM FEET TO METERS, MULTIPLY BY 0.3048

THIS MAP COMPLIES WITH NATIONAL MAP ACCURACY STANDARDS
FOR SALE BY U.S. GEOLOGICAL SURVEY, P.O. BOX 25286, DENVER, COLORADO 80225
AND TENNESSEE DEPARTMENT OF CONSERVATION, DIVISION OF GEOLOGY,
NASHVILLE, TENNESSEE 37243
A FOLDER DESCRIBING TOPOGRAPHIC MAPS AND SYMBOLS IS AVAILABLE ON REQUEST



QUADRANGLE LOCATION

ROAD CLASSIFICATION (TVA 126-SE)
Primary highway
hard surface
Secondary highway
hard surface
Unimproved road
Light-duty road, hard or
improved surface
Interstate Route
U.S. Route
State Route

1	2	3
4	5	6
7	8	9

1 Benton 126-NW
2 Owsale 126-NE
3 McFarland 126-SW
4 Parkville 126-SW
5 Ducktown 126-SW
6 Tennessee
7 Hemp Top 127-NE
8 Epworth 127-NE

ADJOINING 7.5 QUADRANGLE NAMES

CANEY CREEK, TN
1999

NIMA 4054 II SE-SERIES V841

RECEIVED
JUL 3 1 2001

U.S. GEOLOGICAL SURVEY
HISTORICAL MAP ARCHIVES

