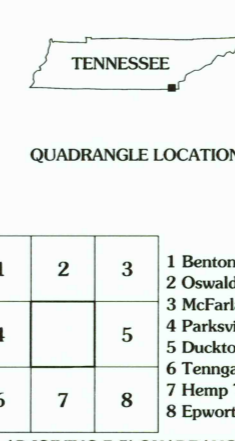
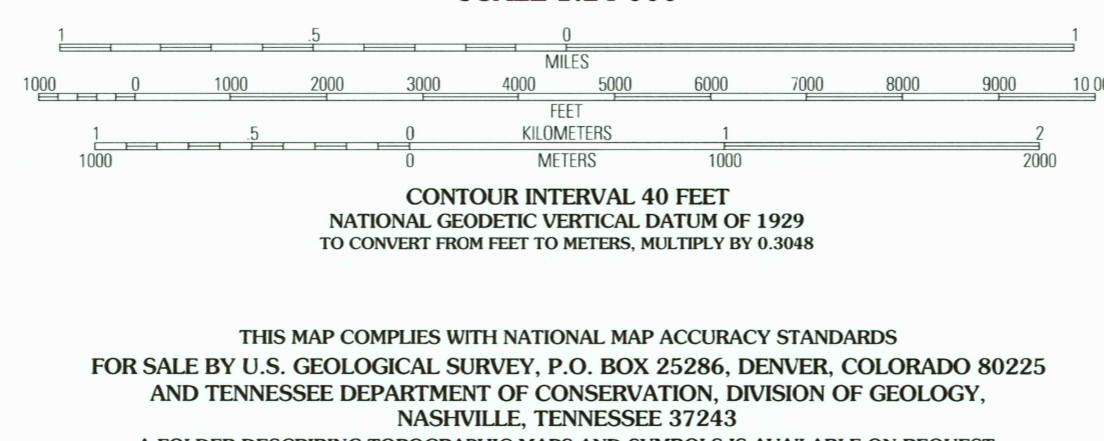





Produced by the United States Geological Survey 1999  
Revision by USDA Forest Service 2003  
Topography compiled 1965. Planimetry derived from imagery taken 2001 and other sources. Public Land Survey System and survey control current as of 2002. Boundaries current as of 2002  
North American Datum of 1927 (NAD 27). Projection and 10 000-foot ticks: Tennessee coordinate system (Lambert conformal conic)  
Blue 1000-meter Universal Transverse Mercator ticks, zone 16  
North American Datum of 1983 (NAD 83) is shown by dashed corner ticks  
The values of the shift between NAD 27 and NAD 83 for 7.5-minute intersections are obtainable from National Geodetic Survey NADCON software  
Non-National Forest System lands within the National Forest  
Inholdings may exist in other National or State reservations  
This map is not a legal document. Public lands are subject to change and leasing, and may have access restrictions; check with appropriate offices  
Obtain permission before entering private lands



HIGHWAYS AND ROADS	
Interstate	1
U. S.	2
State	3
County	4
National Forest, suitable for passenger cars	5
National Forest, suitable for high clearance vehicles	6
National Forest Trail	7
Primary highway	8
Secondary highway	9
Light-duty road	10
Composition:	
Unspecified	11
Paved	12
Gravel	13
Dirt	14
Unimproved; 4 wheel drive	15
Trail	16
Gate; Barrier	17

USGS Library  
Reston, VA.  
Topo Archive



3 1818 0420046 3

OCT 26 2004  
CANEY CREEK, TN  
2003  
35084-A5-TF-024  
NIMA 4054 II SE-Serie V841