

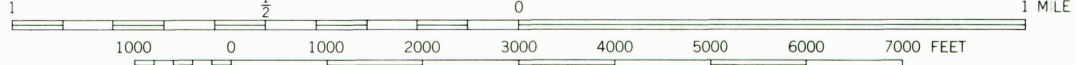
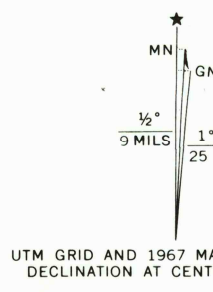


Mapped and edited by Tennessee Valley Authority  
Published by the Geological Survey

Control by USC&GS, USGS, and TVA

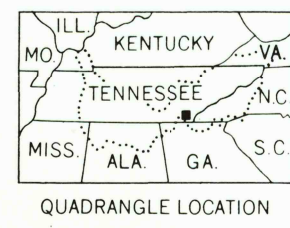
Revised by TVA in 1965 by photogrammetric methods using  
aerial photographs taken 1965 and by reference to TVA-USGS  
quadrangle dated 1938. Map field checked by TVA, 1967

Polycyclic projection, 1927 North American datum  
10,000 foot grid based on Tennessee rectangular  
coordinate system  
1000-metre Universal Transverse Mercator Grid ticks,  
Zone 16, shown in blue



CONTOUR INTERVAL 40 FEET  
NATIONAL GEODETIC VERTICAL DATUM OF 1929  
THIS MAP COMPLIES WITH NATIONAL MAP ACCURACY STANDARDS

FOR SALE BY U. S. GEOLOGICAL SURVEY, RESTON, VIRGINIA 22092  
TENNESSEE DIVISION OF GEOLOGY, NASHVILLE, TENNESSEE 37219  
AND U. S. TENNESSEE VALLEY AUTHORITY, CHATTANOOGA, TENN. 37401 OR KNOXVILLE, TENN. 37902  
A FOLDER DESCRIBING TOPOGRAPHIC MAPS AND SYMBOLS IS AVAILABLE ON REQUEST



USGS  
HISTORICAL FILE  
TOPOGRAPHIC DIVISION

CANEY CREEK, TENN.  
N3500-W8430/7.5 OCT 30 1975  
1967  
AMS 4054 II SE-SERIES 9841