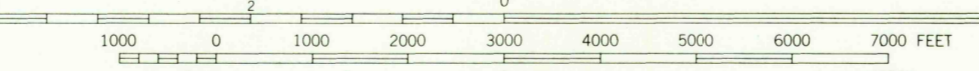
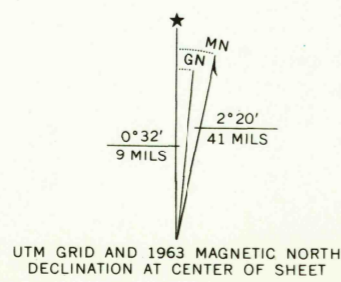
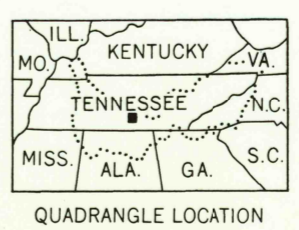


Mapped and edited by Tennessee Valley Authority
Published by the Geological Survey
Control by USC&GS, USGS, WPA, and TVA
Revised by TVA in 1961 by photogrammetric methods using
aerial photographs taken 1960 and by reference to TVA-USGS
quadrangle dated 1941. Map field checked by TVA, 1962
Polyconic projection, 1927 North American datum
10,000-foot grid based on Tennessee rectangular
coordinate system
1000 meter Universal Transverse Mercator Grid ticks,
Zone 16, shown in blue
Fine red dashed lines indicate selected fence and field lines
visible on aerial photographs. This information is unchecked



CONTOUR INTERVAL 10 FEET
DATUM IS MEAN SEA LEVEL

THIS MAP COMPLIES WITH NATIONAL MAP ACCURACY STANDARDS
FOR SALE BY U.S. GEOLOGICAL SURVEY, WASHINGTON 25, D.C.
TENNESSEE DIVISION OF GEOLOGY, NASHVILLE, TENN.
U.S. TENNESSEE VALLEY AUTHORITY, CHATTANOOGA OR KNOXVILLE, TENN.
A FOLDER DESCRIBING TOPOGRAPHIC MAPS AND SYMBOLS IS AVAILABLE ON REQUEST



ROAD CLASSIFICATION

| | | | |
|-------------|-------|----------------------|-------|
| Heavy-duty | ----- | Poor motor road | ----- |
| Medium-duty | ----- | Wagon and jeep track | ----- |
| Light-duty | ----- | Foot trail | ----- |
| U.S. Route | ----- | State Route | ----- |

USGS
HISTORICAL FILE
TOPOGRAPHIC DIVISION

CAPITOL HILL, TENN.
N3515-W8600/7.5

1962
AMS 5754 1 SE-SERIES V841