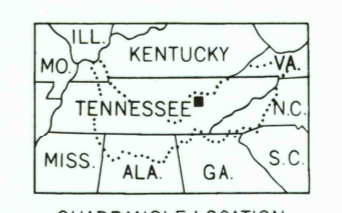
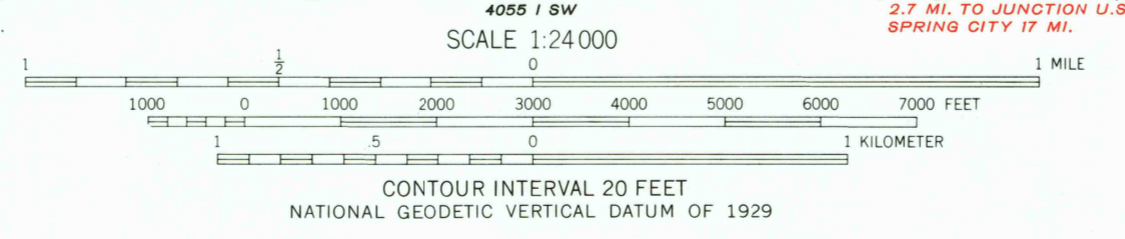
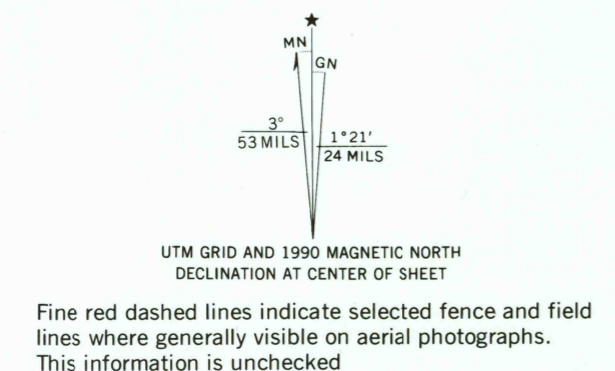


Maped and edited by Tennessee Valley Authority Published by the Geological Survey Control by NOS/NOAA, USGS, WPA, and TVA Revised by TVA in 1968 by photogrammetric methods using aerial photographs taken 1967 and by reference to TVA-USGS quadrangle dated 1952. Map field checked by TVA, 1968 Polyconic projection. 10,000-foot grid ticks based on Tennessee coordinate system 1000-meter Universal Transverse Mercator grid ticks, zone 16, shown in blue. 1927 North American Datum To place on the North American Datum 1983 move the graticule lines 8.1 meters south and 5.4 meters west as shown by dashed corner ticks There may be private inholdings within the boundaries of the National or State reservations shown on this map



ROAD CLASSIFICATION (TVA 123-NW)
Primary highway, all weather, hard surface
Secondary highway, all weather, hard surface
Light-duty road, all weather, improved surface
Unimproved road, fair or dry weather
Interstate Route, U.S. Route, State Route
DECEMBER 30 2003
CARDIFF, TENN.
35084-H6-TF-024
1968
PHOTOREVISED 1990
DMA 4055 1 N SERIES 1941

THIS MAP COMPLIES WITH NATIONAL MAP ACCURACY STANDARDS FOR SALE BY U.S. GEOLOGICAL SURVEY, DENVER, COLORADO 80225, OR RESTON, VIRGINIA 22092 TENNESSEE DEPARTMENT OF CONSERVATION, DIVISION OF GEOLOGY, NASHVILLE, TENN. 37243 AND U.S. TENNESSEE VALLEY AUTHORITY, CHATTANOOGA, TENN. 37402 A FOLDER DESCRIBING TOPOGRAPHIC MAPS AND SYMBOLS IS AVAILABLE ON REQUEST

USGS LIBRARY - RESTON
3 1818 00418317 2
ISBN 0-607-44066-7
9 780607 440664