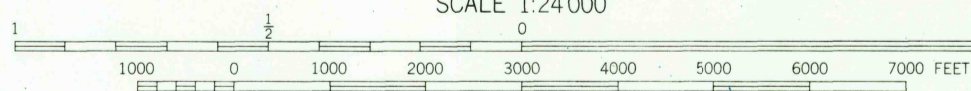
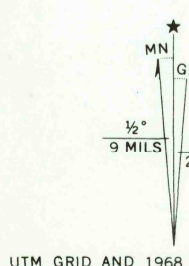


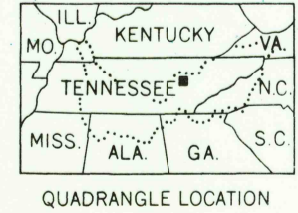
Mapped and edited by Tennessee Valley Authority
Published by the Geological Survey
Control by US&GS, USGS, WPA, and TVA
Revised by TVA in 1968 by photogrammetric methods using
aerial photographs taken 1967 and by reference to TVA-USGS
quadrangle dated 1952. Map field checked by TVA, 1968
Polyconic projection. 1927 North American datum
10,000 foot grid based on Tennessee rectangular
coordinate system
1000 meter Universal Transverse Mercator Grid ticks,
Zone 16, shown in blue
Fine red dashed lines indicate selected fence and field lines
visible on aerial photographs. This information is unchecked



THIS MAP COMPLIES WITH NATIONAL MAP ACCURACY STANDARDS

FOR SALE BY U.S. GEOLOGICAL SURVEY, WASHINGTON, D.C. 20242,
TENNESSEE DIVISION OF GEOLOGY, NASHVILLE, TENN. 37219,
U.S. TENNESSEE VALLEY AUTHORITY, CHATTANOOGA, TENN. 37401 OR KNOXVILLE, TENN. 37902.
A FOLDER DESCRIBING TOPOGRAPHIC MAPS AND SYMBOLS IS AVAILABLE ON REQUEST

USGS
TOPOGRAPHIC DIVISION



ROAD CLASSIFICATION

Heavy-duty	Four motor road
Medium-duty	Wagon and jeep track
Light-duty	Foot trail
Interstate Route	U. S. Route
	Slate Route

In developed areas, only through roads are classified

U.S.G.S.
TOPOGRAPHIC DIVISION

CARDIFF, TENN.
N3552.5-WB437.5/7.5
1968
AMS 4055 I N SERIES V841

2735
MAP 2 2 1971