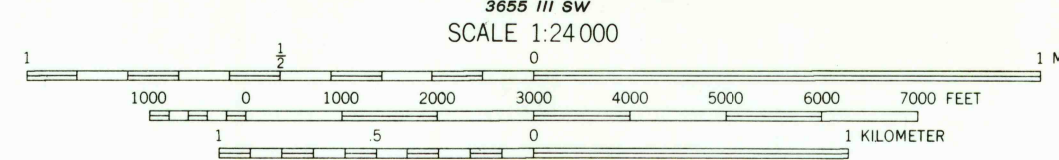
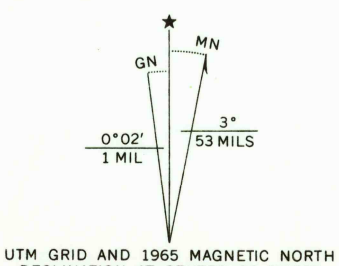


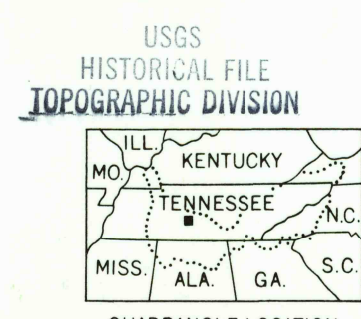
Mapped and edited by Tennessee Valley Authority  
Published by the Geological Survey  
Control by USC&GS, USGS, and TVA  
Revised by TVA in 1964 by photogrammetric methods using  
aerial photographs taken 1964 and by reference to TVA-USGS  
quadrangle dated 1940. Map field checked by TVA, 1965  
Polyconic projection. 1927 North American datum  
10,000-foot grid based on Tennessee rectangular  
coordinate system  
1000 meter Universal Transverse Mercator Grid ticks,  
Zone 16, shown in blue  
Fine red dashed lines indicate selected fence and field lines  
visible on aerial photographs. This information is unchecked



CONTOUR INTERVAL 20 FEET  
DASHED LINES REPRESENT HALF-INTERVAL CONTOURS  
DATUM IS MEAN SEA LEVEL

THIS MAP COMPLIES WITH NATIONAL MAP ACCURACY STANDARDS

FOR SALE BY U.S. GEOLOGICAL SURVEY, WASHINGTON, D.C. 20242,  
TENNESSEE DIVISION OF GEOLOGY, NASHVILLE, TENN. 37219,  
U.S. TENNESSEE VALLEY AUTHORITY, CHATTANOOGA, TENN. 37401 OR KNOXVILLE, TENN. 37902.  
A FOLDER DESCRIBING TOPOGRAPHIC MAPS AND SYMBOLS IS AVAILABLE ON REQUEST



ROAD CLASSIFICATION

Heavy-duty	Poor motor road
Medium-duty	Wagon and jeep track
Light-duty	Foot trail
Interstate Route	U. S. Route
	State Route

In developed areas, only through roads are classified

U.S.G.S. TOPOGRAPHIC DIVISION  
CARTERS CREEK, TENN.  
N3537.5-W8652.5/7.5  
1965  
AMS 3655 III NW-SERIES V841

2385  
AUG 7 1967

RETURN TO :  
USGS AND HISTORICAL MAP ARCHIVES