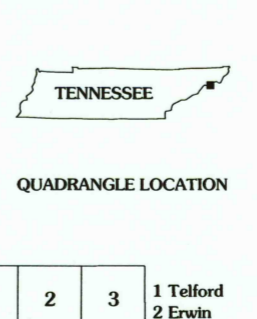
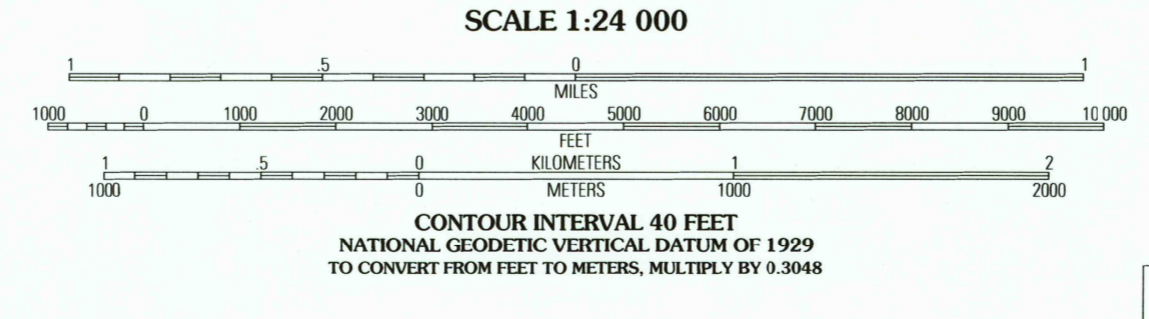





Produced by the United States Geological Survey 1978
Revision by USDA Forest Service 2003
Topography compiled 1939. Planimetry derived from imagery taken 1997 and other sources. Public Land Survey System and survey control current as of 2002. Boundaries current as of 2003.
North American Datum of 1927 (NAD 27). Projection: Tennessee coordinate system, (Lambert conformal conic), 10 000-foot ticks: Tennessee coordinate system, and North Carolina coordinate system
Blue 1000-meter Universal Transverse Mercator ticks, zone 17
North American Datum of 1983 (NAD 83) is shown by dashed corner ticks. The values of the shift between NAD 27 and NAD 83 for 7.5-minute intersections are obtainable from National Geodetic Survey NADCON software.
Non-National Forest System lands within the National Forest
Holdings may exist in other National or State reservations
This map is not a legal document. Public lands are subject to change and leasing, and may have access restrictions; check with appropriate offices. Obtain permission before entering private lands



1	2	3	1 Telford
2	3	4	2 Erwin
3	4	5	3 Unaka
4	5	6	4 Flag Pond
5	6	7	5 Hamdale
6	7	8	6 Sams Gap
7	8		7 Bald Creek
8			8 Burnsville

HIGHWAYS AND ROADS

Interstate	1	Primary highway	1
U. S.	2	Secondary highway	2
State	3	Light-duty road	3
County	4	Composition: Unspecified	4
National Forest, suitable for passenger cars	5	Paved	5
National Forest, suitable for high clearance vehicles	6	Gravel	6
National Forest Trail	7	Dirt	7
	8	Unimproved; 4 wheel drive	8
	9	Trail	9
	10	Gate; Barrier	10

THIS MAP COMPLIES WITH NATIONAL MAP ACCURACY STANDARDS
FOR SALE BY U.S. GEOLOGICAL SURVEY, P. O. BOX 25286, DENVER, COLORADO 80225
AND TENNESSEE DEPARTMENT OF CONSERVATION, DIVISION OF GEOLOGY,
NASHVILLE, TENNESSEE 37243
A FOLDER DESCRIBING TOPOGRAPHIC MAPS AND SYMBOLS IS AVAILABLE ON REQUEST

CHESTOA, TN-NC
2003
36082-A4-TF-024
NGA 4556 III SW-SERIES V841
APR 2 1 2005

USGS Library
Reston, VA
Topo Archive



1818 00503713 8