



Mapped and edited by Tennessee Valley Authority
Published by the Geological Survey

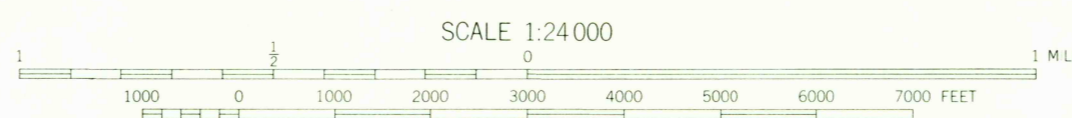

Control by USC&GS, USGS, and TVA

Revised by TVA in 1959 by photogrammetric methods using
aerial photographs taken 1958 and by reference to TVA-USGS
quadrangle dated 1939. Map field checked by TVA, 1959

Polyconic projection, 1927 North American datum
10,000-foot grid based on Tennessee and Virginia (South)
rectangular coordinate systems

1000 meter Universal Transverse Mercator Grid ticks,
Zone 17, shown in blue

Fine red dashed lines indicate selected fence and field lines
visible on aerial photographs. This information is unchecked

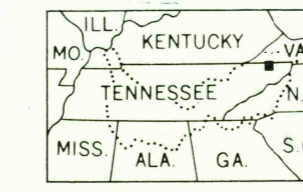


CONTOUR INTERVAL 20 FEET
DASHED LINES REPRESENT HALF-INTERVAL CONTOURS
DATUM IS MEAN SEA LEVEL

THIS MAP COMPLIES WITH NATIONAL MAP ACCURACY STANDARDS

FOR SALE BY U. S. GEOLOGICAL SURVEY, WASHINGTON 25, D. C.
TENNESSEE DIVISION OF GEOLOGY, NASHVILLE, TENN.
U. S. TENNESSEE VALLEY AUTHORITY, CHATTANOOGA OR KNOXVILLE, TENN.
A FOLDER DESCRIBING TOPOGRAPHIC MAPS AND SYMBOLS IS AVAILABLE ON REQUEST

USGS
HISTORICAL FILE
TOPOGRAPHIC DIVISION



ROAD CLASSIFICATION

Heavy-duty	Poor motor road
Medium-duty	Wagon and jeep track
Light-duty	Foot trail
U. S. Route	State Route

In developed areas, only through roads are classified

CHURCH HILL, TENN.-VA.
N3630-W8237.5/7.5

1959

SEP - 6 1960

2010