
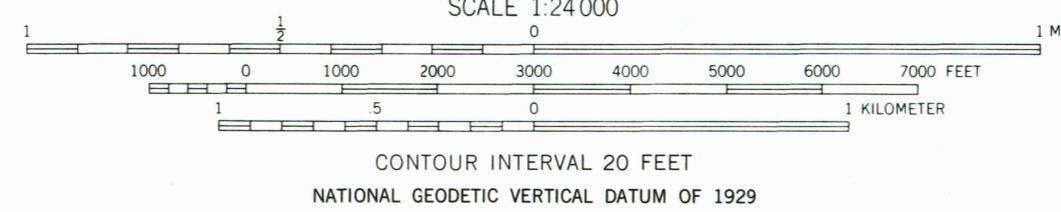
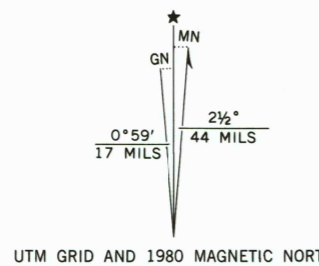


Mapped, edited, and published by the Geological Survey
Control by USGS and USC&GS
Topography from aerial photographs by stereoplanigraph methods
Aerial photographs taken 1947. Field check 1953
Polyconic projection. 1927 North American datum
10,000-foot grid based on Tennessee coordinate system
Revisions shown in purple compiled from aerial photographs
taken 1978 and other source data. This information not
field checked. Map edited 1980



ROAD CLASSIFICATION

Heavy-duty	1 LANE 16 LANE	Light-duty
Medium-duty	1 LANE 16 LANE	Unimproved dirt

U. S. Route State Route Interstate Route

RECEIVED
JUN 30 2000
CLAYBROOK, TENN.
N3537.5-W8837.5/7.5
1953
PHOTOREVISED 1980
DMA 3255 II NW-SERIES V841

FOR SALE BY U. S. GEOLOGICAL SURVEY, RESTON, VIRGINIA 22092
AND TENNESSEE DIVISION OF GEOLOGY, NASHVILLE, TENN. 37219
A FOLDER DESCRIBING TOPOGRAPHIC MAPS AND SYMBOLS IS AVAILABLE ON REQUEST

