

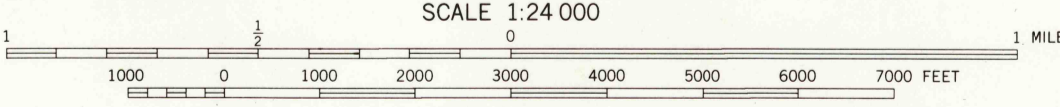
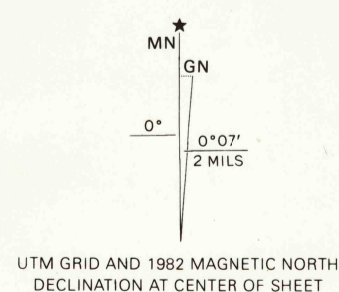


Mapped and edited by Tennessee Valley Authority
Published by the Geological Survey

Control by NOS/NOAA, USGS, and TVA
Topography by USGS and TVA by photogrammetric methods
using aerial photographs taken 1944. Field examination by TVA, 1949

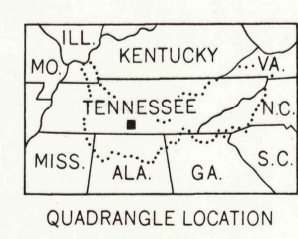
Polyconic projection. 10,000-foot grid ticks based on Tennessee
coordinate system. 1000-meter Universal Transverse Mercator
grid, zone 16. 1927 North American Datum. To place on the
predicted North American Datum 1983 move the
projection lines 7 meters south as shown by dashed corner ticks

Revisions shown in purple and woodland compiled by
the Tennessee Valley Authority from aerial photographs
taken 1979 and other sources. This information not
field checked. Map edited 1982



CONTOUR INTERVAL 20 FEET
NATIONAL GEODETIC VERTICAL DATUM OF 1929

THIS MAP COMPLIES WITH NATIONAL MAP ACCURACY STANDARDS
FOR SALE BY U. S. GEOLOGICAL SURVEY, RESTON, VIRGINIA 22092,
TENNESSEE DEPARTMENT OF CONSERVATION, DIVISION OF GEOLOGY, NASHVILLE, TENN., 37219
AND U. S. TENNESSEE VALLEY AUTHORITY, CHATTANOOGA, TENN. 37401 OR KNOXVILLE, TENN., 37902
A FOLDER DESCRIBING TOPOGRAPHIC MAPS AND SYMBOLS IS AVAILABLE ON REQUEST



ROAD CLASSIFICATION (TVA 65-SE)

Primary highway, all weather, hard surface	Light-duty road, all weather, improved surface
Secondary highway, all weather, hard surface	Unimproved road, fair or dry weather
Interstate Route	U. S. Route
	State Route

CORNERSVILLE, TENN.
N3515-W8645/7.5

1949
PHOTOREVISED 1982
DMA 3654 IV SE-SERIES V841

Fine purple dashed lines indicate selected fence and field lines where generally visible on aerial photographs
This information is unchecked

RET. 11/11/82
USGS AND HISTORICAL MAP ARCHIVES

OCT 2 1982

2650