

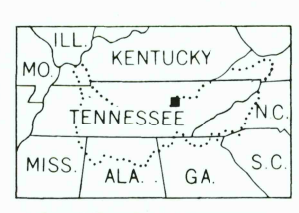
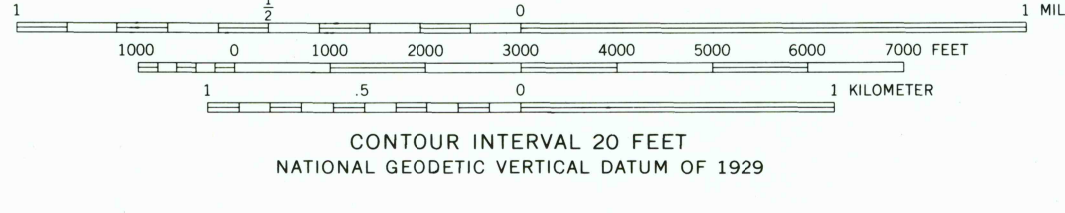
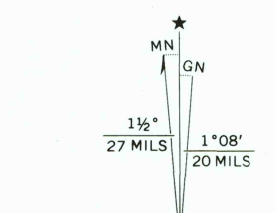
Mapped and edited by Tennessee Valley Authority
Published by the Geological Survey

Control by NOS/NOAA, USGS, CE, TGS, WPA and TVA
Revised by TVA in 1979 by photogrammetric methods using
aerial photographs taken 1979 and by reference to TVA-USGS
quadrangle dated 1956. Map field checked by TVA 1979-1980
Map edited 1982

Polycyclic projection. 10,000-foot grid ticks based on Tennessee
coordinate system. 1000-meter Universal Transverse Mercator
grid, zone 16. 1927 North American Datum. To place on the
predicted North American Datum 1983 move the projection lines
6 meters south and 5 meters west as shown by dashed corner ticks

Fine red dashed lines indicate selected fence and field
lines where generally visible on aerial photographs.
This information is unchecked

There may be private inholdings within the boundaries of
the National or State reservations shown on this map



THIS MAP COMPLIES WITH NATIONAL MAP ACCURACY STANDARDS
FOR SALE BY U. S. GEOLOGICAL SURVEY, RESTON, VIRGINIA 22092,
TENNESSEE DEPARTMENT OF CONSERVATION, DIVISION OF GEOLOGY, NASHVILLE, TENN., 37219
AND U. S. TENNESSEE VALLEY AUTHORITY, CHATTANOOGA, TENN. 37401 OR KNOXVILLE, TENN., 37902
A FOLDER DESCRIBING TOPOGRAPHIC MAPS AND SYMBOLS IS AVAILABLE ON REQUEST

ROAD CLASSIFICATION

Primary highway, all weather, hard surface	Light duty road, all weather, improved surface
Secondary highway, all weather, hard surface	Unimproved road, fair or dry weather

Legend for road types:
Interstate Route (thick red line with shield)
U. S. Route (red line with shield)
State Route (black line with shield)

RECEIVED
JAN 31 2001
CROSSVILLE, TENN.
35085-H1-TF-024
1982
DMA 3955 I NE-SERIES Y841

