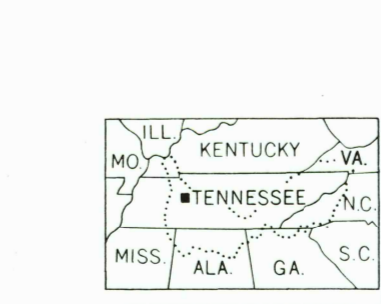
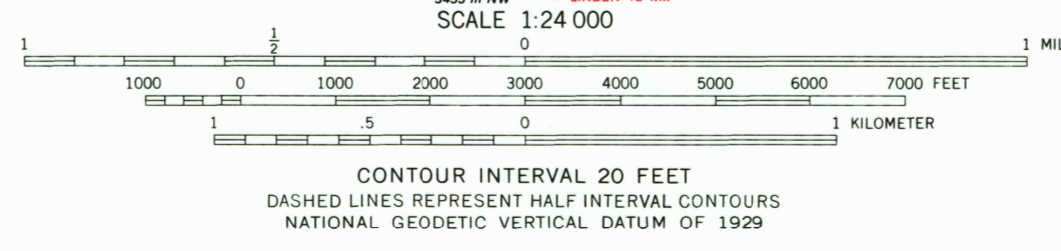



Mapped and edited by Tennessee Valley Authority  
Published by the Geological Survey  
Control by NOS/NOAA, USGS, and TVA  
Topography by USGS and TVA by photogrammetric methods using aerial photographs taken 1947  
Map field checked by TVA, 1949  
Polyconic projection, 10,000-foot grid based on Tennessee coordinate system  
1000-meter Universal Transverse Mercator grid  
Zone 16, 1927 North American Datum  
The difference between 1927 North American Datum and North American Datum of 1983 (NAD 83) for 7.5 minute intersections is given in USGS Bulletin 1875. The NAD 83 is shown by dashed corner ticks  
There may be private inholdings within the boundaries of the National or State reservations shown on this map

Revisions shown in purple compiled by the Tennessee Valley Authority from aerial photographs taken 1987 and other sources. This information not field checked. Map edited 1992



ROAD CLASSIFICATION  
Primary highway, all weather, hard surface  
Secondary highway, all weather, hard surface  
Light-duty road, all weather, improved surface  
Unimproved road, fair or dry weather  
Interstate Route  
U. S. Route  
State Route

DANIELS LANDING, TENN.  
35087-68-TF-024  
1949  
PHOTOREVISED 1992  
DMA 3455 IV SW-SERIES V841



FOR SALE BY U.S. GEOLOGICAL SURVEY, DENVER, COLORADO 80225, OR RESTON, VIRGINIA 22092  
TENNESSEE DEPARTMENT OF CONSERVATION, DIVISION OF GEOLOGY, NASHVILLE, TENN. 37243  
AND U.S. TENNESSEE VALLEY AUTHORITY, CHATTANOOGA, TENN. 37402  
A FOLDER DESCRIBING TOPOGRAPHIC MAPS AND SYMBOLS IS AVAILABLE ON REQUEST