



Mapped and edited by Tennessee Valley Authority  
Published by the Geological Survey

Control by US&GS, USGS, and TVA

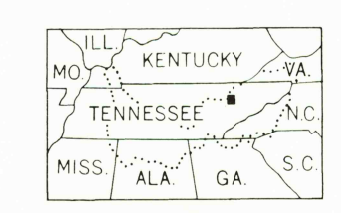

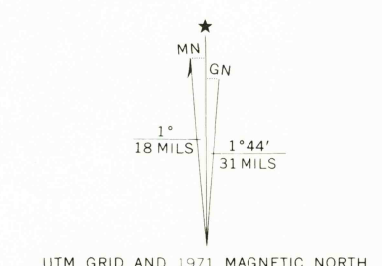
Revised by TVA in 1952 by photogrammetric methods using  
aerial photographs taken 1952 and by reference to TVA-USGS  
quadrangle dated 1941. Map field checked by TVA, 1952

Polyconic projection, 1927 North American datum  
10,000-foot grid based on Tennessee rectangular  
coordinate system

1000 meter Universal Transverse Mercator Grid ticks,  
Zone 16, shown in blue

Revisions shown in purple and recompilation of woodland  
areas compiled by the Tennessee Valley Authority from aerial  
photographs taken 1971. This information not field checked

Fine purple dashed lines indicate selected fence and field lines  
visible on aerial photography. This information is un-checked



THIS MAP COMPLIES WITH NATIONAL MAP ACCURACY STANDARDS  
FOR SALE BY U.S. GEOLOGICAL SURVEY, WASHINGTON, D.C. 20242,  
TENNESSEE DIVISION OF GEOLOGY, NASHVILLE, TENN. 37219,  
U.S. TENNESSEE VALLEY AUTHORITY, CHATTANOOGA, TENN. 37401 OR KNOXVILLE, TENN. 37902  
A FOLDER DESCRIBING TOPOGRAPHIC MAPS AND SYMBOLS IS AVAILABLE ON REQUEST

ROAD CLASSIFICATION (TVA 136-SE)

Heavy-duty	Poor motor road
Medium-duty	Wagon and jeep track
Light-duty	Foot trail

Legend for road types:  
U.S. Route (circle with number)  
State Route (circle with number)  
In developed areas, only through roads are classified

USGS  
Historical File  
Topographic Division

MAR 2 1975

2610

DEMORY, TENN.  
N3615-W8400/7.5  
1952  
PHOTOREVISED 1971  
AMS 4156 I SE-SERIES V841