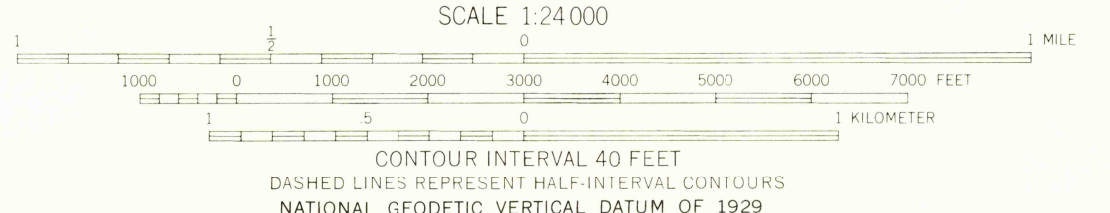
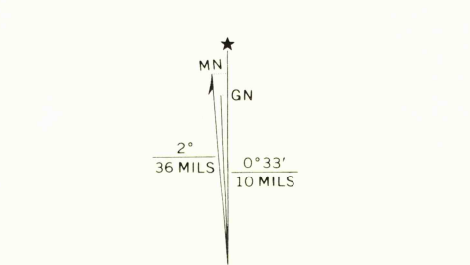
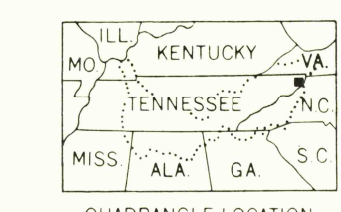




Mapped by Tennessee Valley Authority
Edited and published by the Geological Survey
Control by USC&GS, USGS, and TVA
Topography by Fairchild Aerial Surveys, Inc.
by photogrammetric methods.
Map field checked by TVA, 1938
Polyconic projection, 1927 North American datum
10,000 foot grid based on Tennessee rectangular
coordinate system
1000 meter Universal Transverse Mercator Grid ticks,
Zone 17, shown in blue
Revisions shown in purple and recompilation of woodland
areas compiled by the Tennessee Valley Authority from aerial
photographs taken 1969. This information not field checked



CONTOUR INTERVAL 40 FEET
DASHED LINES REPRESENT HALF-INTERVAL CONTOURS
NATIONAL GEODETIC VERTICAL DATUM OF 1929



ROAD CLASSIFICATION

Heavy-duty	Poor motor road
Medium-duty	Wagon and jeep track
Light-duty	Foot trail
U. S. Route	State Route

FOR SALE BY U. S. GEOLOGICAL SURVEY, RESTON, VIRGINIA 22092.
TENNESSEE DIVISION OF GEOLOGY, NASHVILLE, TENN. 37210
U. S. TENNESSEE VALLEY AUTHORITY, CHATTANOOGA, TENN. 37401 OR KNOXVILLE, TENN. 37902.
A FOLDER DESCRIBING TOPOGRAPHIC MAPS AND SYMBOLS IS AVAILABLE ON REQUEST

DOE, TENN.
N3622.5-W8152.5/7.5
1938
PHOTOREVISED 1969
AMS 4656 IV NW-SERIES 9841

JUN 08 1974