



Mapped and edited by Tennessee Valley Authority
Published by the Geological Survey

Control by USC&GS, USGS, CE, and TVA

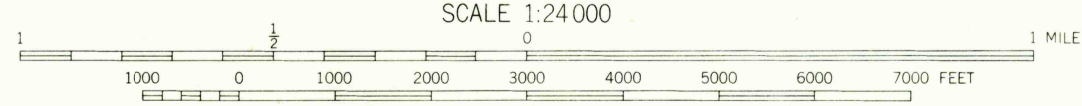
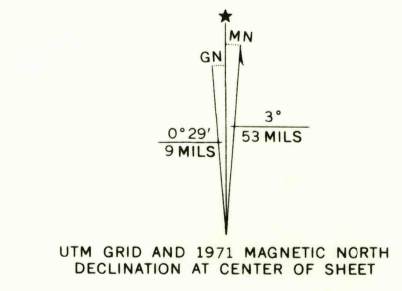
Topography by USGS and TVA by photogrammetric methods
using aerial photographs taken 1947.

Map field checked by TVA, 1950

Polygonic projection, 1927 North American datum
10,000-foot grid based on Tennessee rectangular
coordinate system

1000 meter Universal Transverse Mercator Grid ticks,
Zone 16, shown in blue

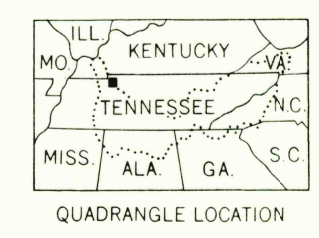
Revisions shown in purple and recompilation of woodland
areas compiled by the Tennessee Valley Authority from aerial
photographs taken 1971. This information not field checked



CONTOUR INTERVAL 20 FEET
DASHED LINES REPRESENT HALF-INTERVAL CONTOURS
DATUM IS MEAN SEA LEVEL

THIS MAP COMPLIES WITH NATIONAL MAP ACCURACY STANDARDS

FOR SALE BY U.S. GEOLOGICAL SURVEY, WASHINGTON, D.C. 20242,
TENNESSEE DIVISION OF GEOLOGY, NASHVILLE, TENN. 37219,
U.S. TENNESSEE VALLEY AUTHORITY, CHATTANOOGA, TENN. 37401 OR KNOXVILLE, TENN. 37902.
A FOLDER DESCRIBING TOPOGRAPHIC MAPS AND SYMBOLS IS AVAILABLE ON REQUEST



ROAD CLASSIFICATION

Heavy-duty	Poor motor road
Medium-duty	Wagon and jeep track
Light-duty	Foot trail
U.S. Route	State Route

In developed areas, only through roads are classified

USGS
HISTORICAL FILE
TOPOGRAPHIC DIVISION

DOVER, TENN.
N3622.5-W8745.7/5
1950
PHOTOREVISED 1971
AMS 3456 IV NE-SERIES W84

JUN 21 1974
2945