

EVADALE 785 1.62.300

UNITED STATES
DEPARTMENT OF THE INTERIOR
GEOLOGICAL SURVEY


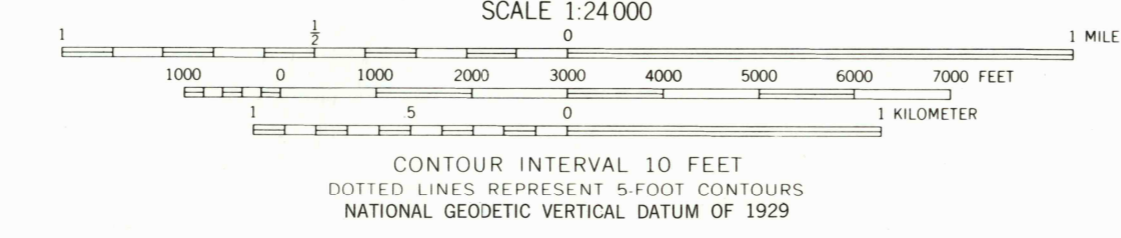
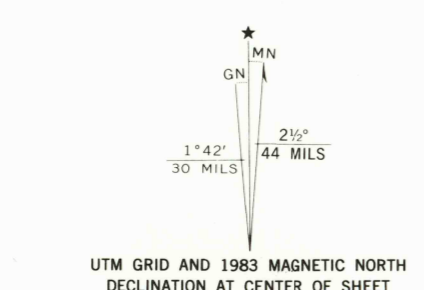
STATE OF TENNESSEE
DEPARTMENT OF CONSERVATION
DIVISION OF GEOLOGY

DRUMMONDS QUADRANGLE
TENNESSEE
7.5 MINUTE SERIES (TOPOGRAPHIC)
NW 1/4 MILLINGTON 15' QUADRANGLE

3089 11 SE
6011 EDGE



Mapped, edited, and published by the Geological Survey
Control by USGS and NOS/NOAA
Topography by photogrammetric methods from aerial photographs taken 1969. Field checked 1970
Projection and 10,000-foot grid ticks: Tennessee coordinate system (Lambert conformal conic)
1000-meter Universal Transverse Mercator grid ticks, zone 16, shown in blue 1927 North American Datum
To place on the predicted North American Datum 1983 move the projection lines 7 meters south and 8 meters east as shown by dashed corner ticks
Fine red dashed lines indicate selected fence and field lines where generally visible on aerial photographs. This information is unchecked
Revisions shown in purple and woodland compiled from aerial photographs taken 1981 and other sources
This information not field checked. Map edited 1983



ROAD CLASSIFICATION

Primary highway, hard surface	Light-duty road, hard or improved surface
Secondary highway, hard surface	Unimproved road
Interstate Route	U. S. Route
	State Route

THIS MAP COMPLIES WITH NATIONAL MAP ACCURACY STANDARDS FOR SALE BY U. S. GEOLOGICAL SURVEY, RESTON, VIRGINIA 22092 AND TENNESSEE DEPARTMENT OF CONSERVATION, DIVISION OF GEOLOGY, NASHVILLE, TENN. 37219 A FOLDER DESCRIBING TOPOGRAPHIC MAPS AND SYMBOLS IS AVAILABLE ON REQUEST

DRUMMONDS, TENN.
NW 1/4 MILLINGTON 15' QUADRANGLE
35089-D8-TF-024
1970
PHOTOREVISED 1983
DMA 3054 IV NW - SERIES V841

