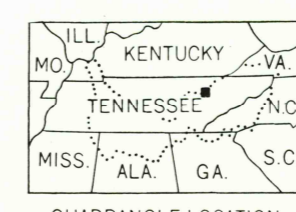
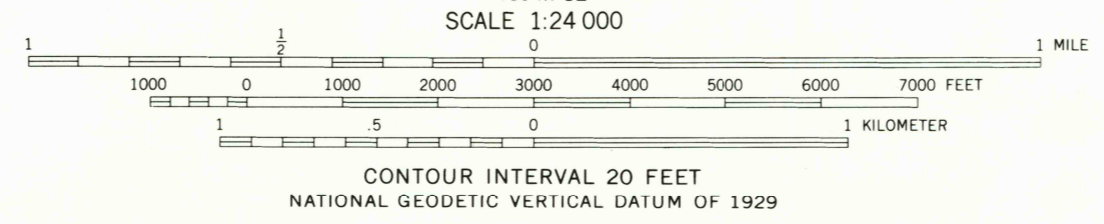
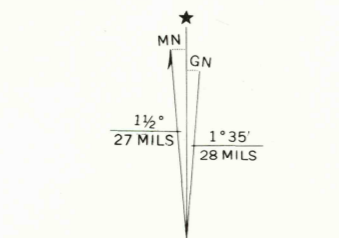




Mapped and edited by Tennessee Valley Authority  
Published by the Geological Survey  
Control by NOS/NOAA, USGS, and TVA  
Topography by photogrammetric methods using aerial  
photographs taken 1940. Map field checked by TVA, 1952  
Polyconic projection. 1927 North American datum  
10,000-foot grid based on Tennessee rectangular  
coordinate system.  
1000 meter Universal Transverse Mercator grid ticks,  
zone 16, shown in blue.  
To place on the predicted North American Datum 1983  
move the projection lines 6 meters south and  
7 meters west as shown by dashed corner ticks

Revisions shown in purple and woodland compiled by  
the Tennessee Valley Authority from aerial photographs  
taken 1975 and other source data. This information  
not field checked. Map edited 1979



ROAD CLASSIFICATION

Heavy-duty	.....	Poor motor road
Medium-duty	.....	Wagon and jeep track
Light-duty	.....	Foot trail
U. S. Route	□	U. S. Route
State Route	○	State Route

DUNCAN FLATS, TENN.  
N3607.5-W8415.7.5  
1952  
PHOTOREVISED 1979  
AMS 4156 III NE-SERIES V841

JAN 10 1999

3200