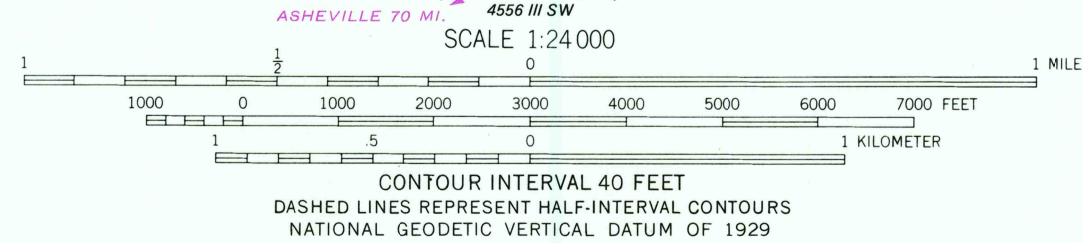
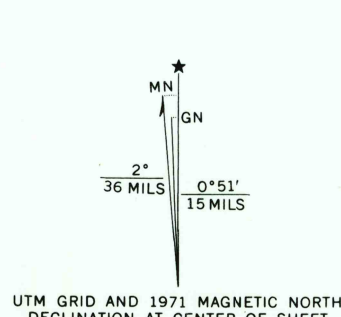
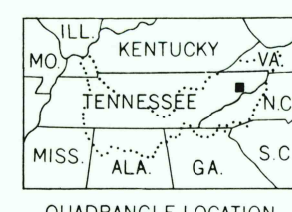


Maped by Tennessee Valley Authority
Edited and published by the Geological Survey
Control by USC&GS, USGS, and TVA
Topography by Fairchild Aerial Surveys, Inc. by
photogrammetric methods
Map field checked by TVA, 1939
Polyconic projection, 1927 North American datum
10,000-foot grid based on Tennessee rectangular
coordinate system
1000 meter Universal Transverse Mercator Grid ticks,
Zone 17, shown in blue
Revisions shown in purple and recompilation of woodland
areas compiled by the Tennessee Valley Authority from aerial
photographs taken 1971. This information not field checked
Fine purple dashed lines indicate selected fence and field lines
visible on aerial photography. This information is unchecked



FOR SALE BY U. S. GEOLOGICAL SURVEY, RESTON, VIRGINIA 22092.
TENNESSEE DIVISION OF GEOLOGY, NASHVILLE, TENN. 37219.
AND U. S. TENNESSEE VALLEY AUTHORITY, CHATTANOOGA, TENN. 37401 OR KNOXVILLE, TENN. 37902
A FOLDER DESCRIBING TOPOGRAPHIC MAPS AND SYMBOLS IS AVAILABLE ON REQUEST



ROAD CLASSIFICATION	
Heavy-duty	Poor motor road
Medium-duty	Wagon and jeep track
Light-duty	Foot trail
U. S. Route	State Route
In developed areas, only through roads are classified	

USGS
Historical File
Topographic Division

ERWIN, TENN.
N3607.5-W8222.5/7.5
1939
PHOTOGRAPHED 1971
AMS 4556 III NW—SERIES Y841

4400
SEP 19 1977