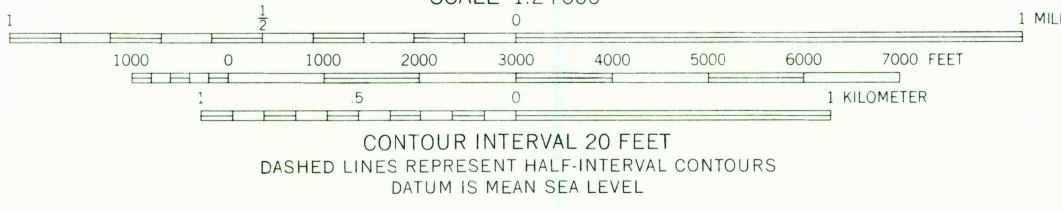
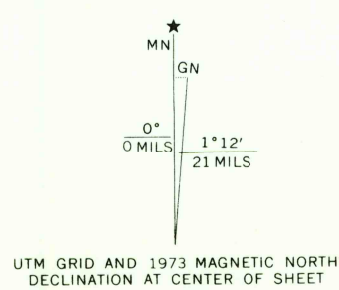
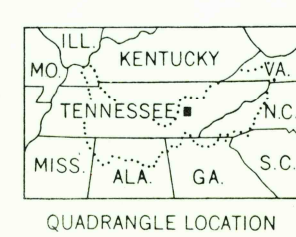




Mapped and edited by Tennessee Valley Authority
Published by the Geological Survey
Control by USCG&S, USGS, WPA, and TVA
Revised by TVA in 1970 by photogrammetric methods using
aerial photographs taken 1968 and by reference to TVA-USGS
quadrangle dated 1942. Map field checked by TVA, 1973
Polyconic projection, 1927 North American datum
10,000-foot grid based on Tennessee rectangular
coordinate system
1000 meter Universal Transverse Mercator Grid ticks,
Zone 16, shown in blue
Fins red dashed lines indicate selected fence and field lines
visible on aerial photography. This information is unchecked



THIS MAP COMPLIES WITH NATIONAL MAP ACCURACY STANDARDS
FOR SALE BY U.S. GEOLOGICAL SURVEY, WASHINGTON, D.C. 20242,
TENNESSEE DIVISION OF GEOLOGY, NASHVILLE, TENN. 37219,
U.S. TENNESSEE VALLEY AUTHORITY, CHATTANOOGA, TENN. 37401 OR KNOXVILLE, TENN. 37902
A FOLDER DESCRIBING TOPOGRAPHIC MAPS AND SYMBOLS IS AVAILABLE ON REQUEST



ROAD CLASSIFICATION

| | |
|-------------|----------------------|
| Heavy-duty | Poor motor road |
| Medium-duty | Wagon and jeep track |
| Light-duty | Foot trail |
| U. S. Route | State Route |

In developed areas, only through roads are classified

USGS
Historical File
Topographic Division
EVENSVILLE, TENN.
N3530-W8452.5/7.5
1973
AMS 4055 III SW-SERIES 984

JUN 05 1974