



Mapped and edited by Tennessee Valley Authority
Published by the Geological Survey

Control by NOS/NOAA, USGS, and TVA

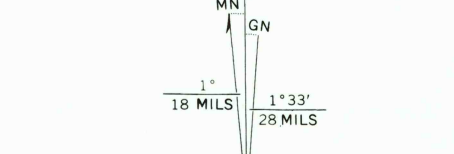
Topography by photogrammetric methods using aerial
photographs taken 1952. Map field checked by TVA, 1957

Polyconic projection, 1927 North American datum
10,000 foot grid based on Tennessee and
North Carolina rectangular coordinate systems

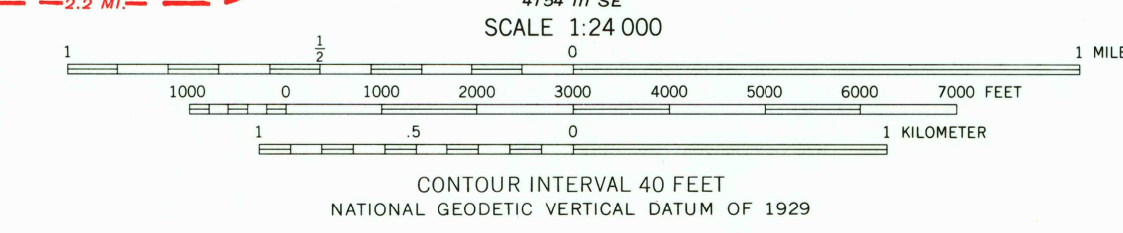
1000 meter Universal Transverse Mercator Grid ticks,
Zone 16, shown in blue

Fine red dashed lines indicate selected fence and field lines
visible on aerial photography. This information is unchecked

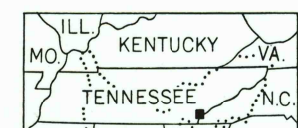
Revisions shown in purple and recompilation of woodland
areas compiled by the Tennessee Valley Authority from aerial
photographs taken 1976. This information not field checked
Map edited 1978.



Map photoinspected 1976
No major culture or drainage changes observed




THIS MAP COMPLIES WITH NATIONAL MAP ACCURACY STANDARDS
FOR SALE BY U. S. GEOLOGICAL SURVEY, DENVER, COLORADO 80225, OR RESTON, VIRGINIA 22092
TENNESSEE DIVISION OF GEOLOGY, NASHVILLE, TENNESSEE 37219
AND U. S. TENNESSEE VALLEY AUTHORITY, CHATTANOOGA 37401 OR KNOXVILLE, TENNESSEE 37902
A FOLDER DESCRIBING TOPOGRAPHIC MAPS AND SYMBOLS IS AVAILABLE ON REQUEST



QUADRANGLE LOCATION

To place on the predicted North American Datum 1983,
move the projection lines 7 meters south and
7 meters west as shown by dashed corner ticks

ROAD CLASSIFICATION	
Heavy-duty	Poor motor road
Medium-duty	Wagon and jeep track
Light-duty	Foot trail
U. S. Route	State Route
In developed areas, only through roads are classified	



FARNER, TENN.-N.C.
35084-B3-TF-024
PHOTOINSPECTED 1976
1957
PHOTO REVISSED 1978
DMA 4154 III NE-SERIES V841