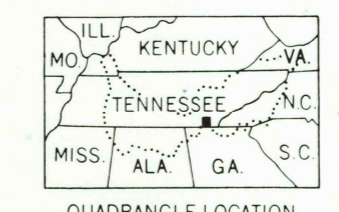
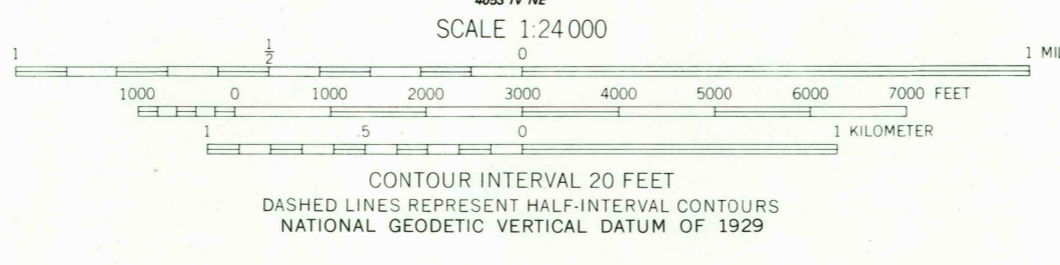
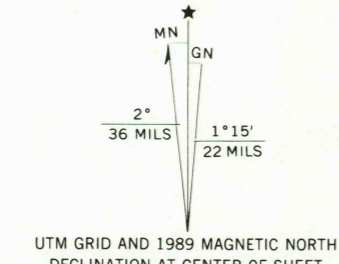




Mapped and edited by Tennessee Valley Authority
Published by the Geological Survey
Control by NOS/NOAA, USGS, and TVA
Revised by TVA in 1965 by photogrammetric methods
using aerial photographs taken 1965 and by reference
to TVA-USGS quadrangle dated 1946. Map field checked
by TVA, 1967
Polyconic projection, 10,000-foot grid based on
Tennessee coordinate system
1000-meter Universal Transverse Mercator grid ticks,
Zone 16, shown in blue, 1927 North-American Datum
To place on the North American Datum 1983
move the graticule lines 5.4 meters south and
5.3 meters west as shown by dashed corner ticks
Fine red dashed lines indicate selected fence and field lines where
generally visible on aerial photographs. This information is unchecked



ROAD CLASSIFICATION

Primary highway, all weather, hard surface	Light-duty road, all weather, improved surface
Secondary highway, all weather, hard surface	Unimproved road, fair or dry weather
Interstate Route	U. S. Route
	State Route

THIS MAP COMPLIES WITH NATIONAL MAP ACCURACY STANDARDS
FOR SALE BY U.S. GEOLOGICAL SURVEY, DENVER, COLORADO 80225, OR RESTON, VIRGINIA 22092
TENNESSEE DEPARTMENT OF CONSERVATION, DIVISION OF GEOLOGY, NASHVILLE, TENN. 37219
AND U.S. TENNESSEE VALLEY AUTHORITY, CHATTANOOGA, TENN. 37401
A FOLDER DESCRIBING TOPOGRAPHIC MAPS AND SYMBOLS IS AVAILABLE ON REQUEST

Revisions shown in purple compiled by the Tennessee Valley
Authority from aerial photographs taken 1985 and other sources
This information not field checked. Map edited 1989

FELKER, TENN.
35084-A7-TF-024
1967
PHOTOREVISED 1989
DMA 4054 III SE-SERIES V841

REC'D FILE COPY
DEC 27 1990
U.S. GEOLOGICAL SURVEY