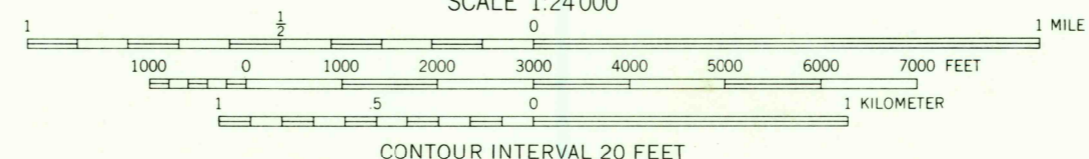
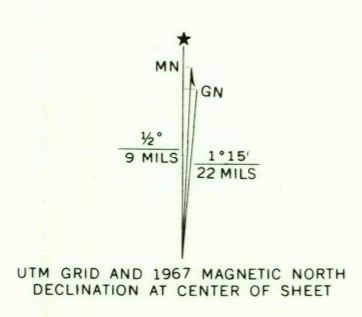


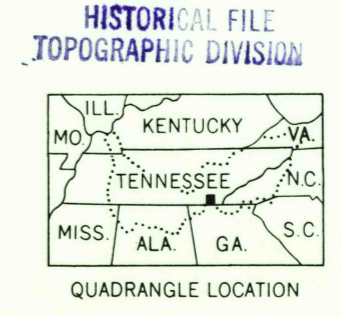


Mapped and edited by Tennessee Valley Authority  
Published by the Geological Survey  
Control by USCG&S, USGS, and TVA  
Revised by TVA in 1965 by photogrammetric methods using  
aerial photographs taken 1965 and by reference to TVA-USGS  
quadrangle dated 1946. Map field checked by TVA, 1967  
Polyconic projection. 1927 North American datum  
10,000 foot grid based on Tennessee rectangular  
coordinate system  
1000 meter Universal Transverse Mercator Grid ticks,  
Zone 16, shown in blue  
Fine red dashed lines indicate selected fence and field lines  
visible on aerial photographs. This information is unchecked



SCALE 1:24 000  
CONTOUR INTERVAL 20 FEET  
DASHED LINES REPRESENT HALF-INTERVAL CONTOURS  
DATUM IS MEAN SEA LEVEL

THIS MAP COMPLIES WITH NATIONAL MAP ACCURACY STANDARDS  
FOR SALE BY U.S. GEOLOGICAL SURVEY, WASHINGTON, D.C. 20242,  
TENNESSEE DIVISION OF GEOLOGY, NASHVILLE, TENN. 37219.  
U.S. TENNESSEE VALLEY AUTHORITY, CHATTANOOGA, TENN. 37401 OR KNOXVILLE, TENN. 37902.  
A FOLDER DESCRIBING TOPOGRAPHIC MAPS AND SYMBOLS IS AVAILABLE ON REQUEST



ROAD CLASSIFICATION

|             |       |                      |       |
|-------------|-------|----------------------|-------|
| Heavy-duty  | ..... | Poor motor road      | ..... |
| Medium-duty | ..... | Wagon and jeep track | ..... |
| Light-duty  | ..... | Foot trail           | ..... |
| U. S. Route | ..... | State Route          | ..... |

In developed areas, only through roads are classified

U.S.G.S.  
FELKER, TENN.  
N3500-W8445/7.5  
1967  
AMS 4054 III SE-SERIES V841

MAY 1 1970