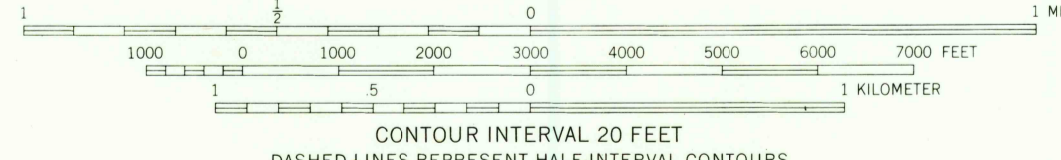
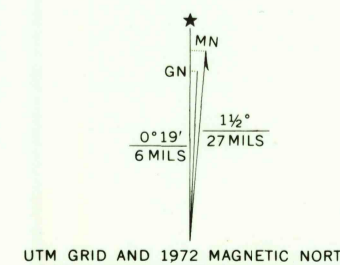
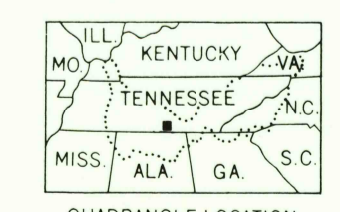




Mapped and edited by Tennessee Valley Authority  
Published by the Geological Survey  
Control by USC&GS, USGS, and TVA  
Topography by USGS and TVA by photogrammetric methods  
Map field checked by TVA, 1947  
Polyconic projection, 1927 North American datum  
10,000 foot grid based on Tennessee rectangular  
coordinate system  
1000 meter Universal Transverse Mercator Grid ticks,  
Zone 16, shown in blue  
Revisions shown in purple and recompilation of woodland  
areas compiled by Tennessee Valley Authority from aerial  
photographs taken 1972. This information not field checked  
Fine purple dashed lines indicate selected fence and field lines  
visible on aerial photographs. This information is unchecked



THIS MAP COMPLIES WITH NATIONAL MAP ACCURACY STANDARDS  
FOR SALE BY U.S. GEOLOGICAL SURVEY, WASHINGTON, D.C. 20242,  
TENNESSEE DIVISION OF GEOLOGY, NASHVILLE, TENN. 37219,  
U.S. TENNESSEE VALLEY AUTHORITY, CHATTANOOGA, TENN. 37401 OR KNOXVILLE, TENN. 37902.  
A FOLDER DESCRIBING TOPOGRAPHIC MAPS AND SYMBOLS IS AVAILABLE ON REQUEST



ROAD CLASSIFICATION

Heavy-duty	-----	Poor motor road	.....
Medium-duty	-----	Wagon and jeep track	-----
Light-duty	-----	Foot trail	-----
U.S. Route	-----	State Route	-----

In developed areas, only through roads are classified

JUL 18 1973

USGS  
Historical File  
Topographic Division  
FLINTVILLE, TENN.  
N3500-8622.5/7.5  
1947  
PHOTOREVISED 1972  
AMS 3754 III SW-SERIES V841

2305