

Mapped and edited by Tennessee Valley Authority
Published by the Geological Survey

Control by NOS/NOAA, USGS, and TVA

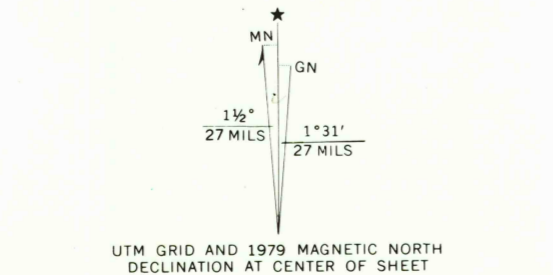
Topography by photogrammetric methods using aerial
photographs taken 1941. Map field checked by TVA, 1952

Polyconic projection, 1927 North American datum,
10,000-foot grid based on Tennessee rectangular
coordinate system.

1000 meter Universal Transverse Mercator grid ticks,
zone 16, shown in blue.

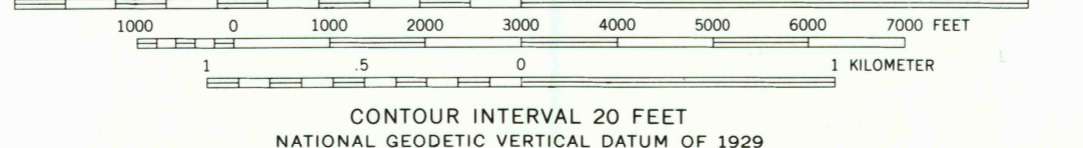
To place on the predicted North American Datum 1983
move the projection lines 6 meters south and
6 meters west as shown by dashed corner ticks

There may be private inholdings within the boundaries of
the National or State reservations shown on this map



Revisions shown in purple and woodland compiled by
The Tennessee Valley Authority from aerial photographs
taken 1976 and other source data. This information
not field checked. Map edited 1979

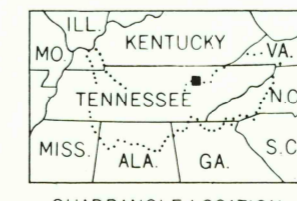
SCALE 1:24 000



CONTOUR INTERVAL 20 FEET
NATIONAL GEODETIC VERTICAL DATUM OF 1929

THIS MAP COMPLIES WITH NATIONAL MAP ACCURACY STANDARDS
FOR SALE BY U.S. GEOLOGICAL SURVEY, RESTON, VIRGINIA 22092
TENNESSEE DIVISION OF GEOLOGY, NASHVILLE, TENN. 37219

U.S. TENNESSEE VALLEY AUTHORITY, CHATTANOOGA, TENN. 37401 OR KNOXVILLE, TENN. 37902
A FOLDER DESCRIBING TOPOGRAPHIC MAPS AND SYMBOLS IS AVAILABLE ON REQUEST



QUADRANGLE LOCATION

ROAD CLASSIFICATION	
Heavy-duty	Poor motor road
Medium-duty	Wagon and jeep track
Light-duty	Foot trail
U.S. Route	State Route

USGS
Historical File
Topographic Division

FORK MOUNTAIN, TENN.
N3607.5-WB422.5/7.5

1952
PHOTOREVISED 1979
AMS 4156 III NW-SERIES V841

JUN - 3 1980

1000