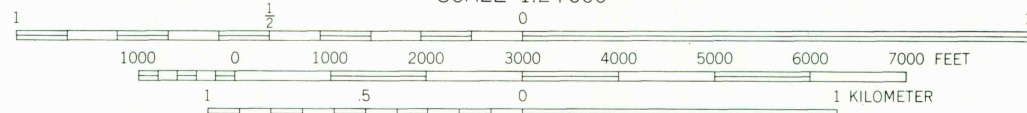
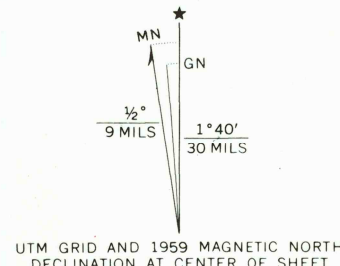


Mapped, edited, and published by the Geological Survey
Control by USGS, USC&GS, and TVA


Topography from aerial photographs by photogrammetric methods
Field check by the Tennessee Valley Authority 1947. Revised by
the Geological Survey 1959

Polyconic projection. 1927 North American datum
10,000-foot grids based on Tennessee coordinate system, and
Kentucky coordinate system, south zone
1000-meter Universal Transverse Mercator grid ticks,
zone 17, shown in blue

Fine red dashed lines indicate selected fence and field lines
visible on aerial photographs. This information is unchecked



THIS MAP COMPLIES WITH NATIONAL MAP ACCURACY STANDARDS
FOR SALE BY U. S. GEOLOGICAL SURVEY, WASHINGTON, D. C. 20242,
U. S. TENNESSEE VALLEY AUTHORITY, CHATTANOOGA, TENN. 37401 OR KNOXVILLE, TENN. 37902,
TENNESSEE DIVISION OF GEOLOGY, NASHVILLE, TENNESSEE 37219
KENTUCKY GEOLOGICAL SURVEY, LEXINGTON, KENTUCKY 40506,
AND KENTUCKY DEPARTMENT OF COMMERCE, FRANKFORT, KENTUCKY 40601
A FOLDER DESCRIBING TOPOGRAPHIC MAPS AND SYMBOLS IS AVAILABLE ON REQUEST



ROAD CLASSIFICATION
Heavy-duty ——— Light-duty ———
Medium-duty ——— Unimproved dirt ———
State Route ———

FORK RIDGE, TENN.-KY.

SE/4 FONDE 15' QUADRANGLE
N3630-W8345/7.5

1959

AMS 4257 III SE-SERIES V841