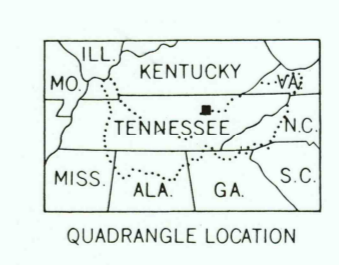
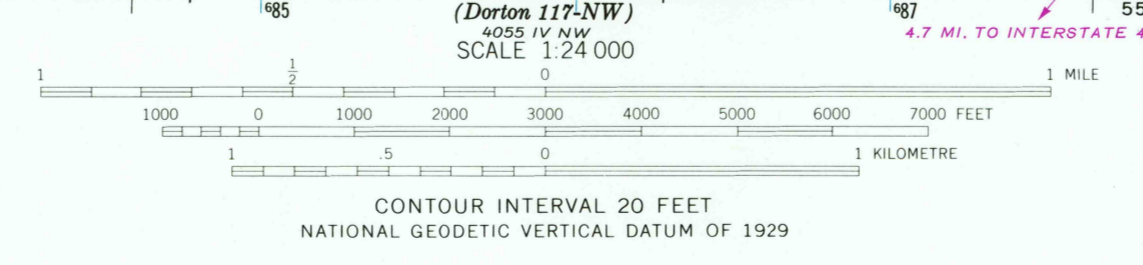
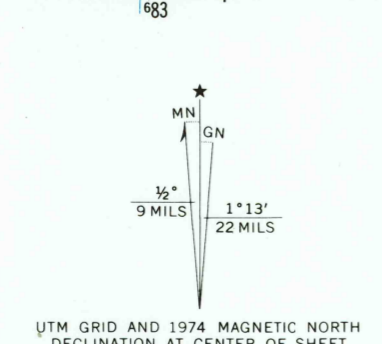




Mapped and edited by Tennessee Valley Authority
Published by the Geological Survey
Control by NOS/NOAA, USGS, CE, WPA, and TVA
Topography by USGS and TVA by photogrammetric methods
Map field checked by TVA, 1946
Polyconic projection, 1927 North American datum
10,000 foot grid based on Tennessee rectangular
coordinate system
1000 metre Universal Transverse Mercator Grid ticks,
Zone 16, shown in blue
Revisions shown in purple and recompilation of woodland
areas compiled by the Tennessee Valley Authority from aerial
photographs taken 1974. This information not field checked
Fine purple dashed lines indicate selected
fence and field lines visible on aerial photo-
graphs. This information is unchecked



ROAD CLASSIFICATION

Heavy-duty	Poor motor road
Medium-duty	Wagon and jeep track
Light-duty	Foot trail

U.S. Route State Route

IN DEVELOPED areas, only through roads are classified

FOX CREEK, TENN.
N3600-W8452.5/7.5
1946
PHOTOREVISED 1974
AMS 4056 III SW-SERIES V84I

REC'D FILE COPY
AUG 31 1977

ISSN 0-607-44182-2
9 780607 491920

THIS MAP COMPLIES WITH NATIONAL MAP ACCURACY STANDARDS
FOR SALE BY U.S. GEOLOGICAL SURVEY, RESTON, VIRGINIA 22092
TENNESSEE DIVISION OF GEOLOGY, NASHVILLE, TENN. 37215
U.S. TENNESSEE VALLEY AUTHORITY, CHATTANOOGA, TENN. 37401 OR KNOWVILLE, TENN. 37902
A FOLDER DESCRIBING TOPOGRAPHIC MAPS AND SYMBOLS IS AVAILABLE ON REQUEST