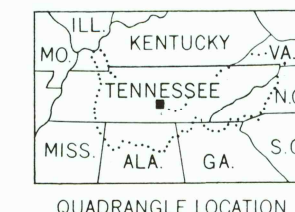
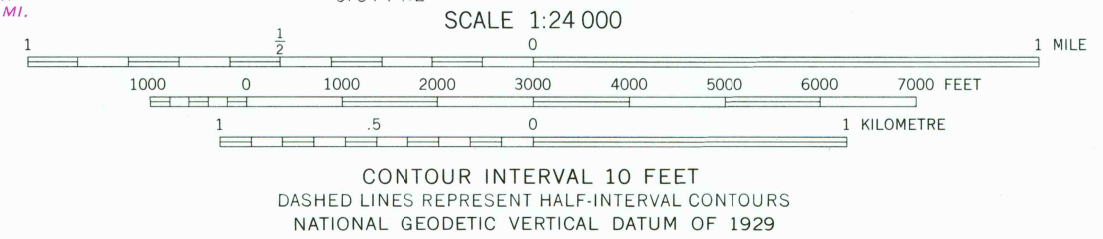
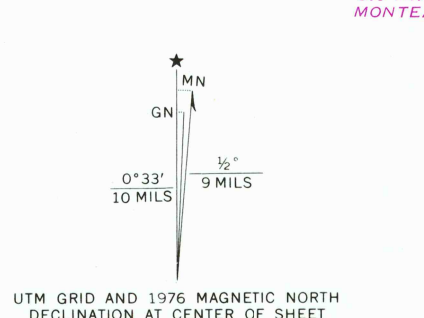


Mapped and edited by Tennessee Valley Authority
Published by the Geological Survey
Control by NOS/NOAA, USGS, WPA, and TVA
Topography by photogrammetric methods using aerial
photographs taken 1950. Map field checked by TVA, 1956
Polyconic projection. 1927 North American datum
10,000 foot grid based on Tennessee rectangular
coordinate system
1000 metre Universal Transverse Mercator Grid ticks
Zone 16, shown in blue
Fine red dashed lines indicate selected fence and field lines
visible on aerial photographs. This information is unchecked
Revisions shown in purple and recompilation of woodland areas
compiled by the Tennessee Valley Authority from overprint
edition of 1966 and from aerial photographs taken 1976.
This information not field checked



ROAD CLASSIFICATION

| | |
|------------------|----------------------|
| Heavy-duty | Poor motor road |
| Medium-duty | Wagon and jeep track |
| Light-duty | Foot trail |
| Interstate Route | U. S. Route |
| | State Route |

THIS MAP COMPLIES WITH NATIONAL MAP ACCURACY STANDARDS
FOR SALE BY U.S. GEOLOGICAL SURVEY, RESTON, VIRGINIA 22092
TENNESSEE DIVISION OF GEOLOGY, NASHVILLE, TENN. 37219
U.S. TENNESSEE VALLEY AUTHORITY, CHATTANOOGA, TENN. 37401 OR KNOXVILLE, TENN. 37902
A FOLDER DESCRIBING TOPOGRAPHIC MAPS AND SYMBOLS IS AVAILABLE ON REQUEST

USGS
Historical File
Topographic Division
FREDONIA, TENN.
N3530-W8600/7.5
1956
PHOTOREVISED 1976
AMS 3755 II SE-SERIES V941
AUG 22 1977

2700