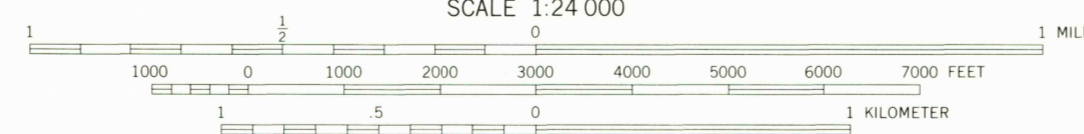
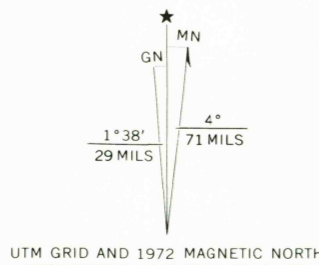



Mapped, edited, and published by the Geological Survey
Control by USGS and USC&GS
Topography by photogrammetric methods from aerial
photographs taken 1971. Field checked 1972
Projection: Tennessee coordinate system, (Lambert conformal conic)
10,000-foot grid ticks based on Tennessee coordinate
system and Arkansas coordinate system, north zone
1000-meter Universal Transverse Mercator grid ticks,
zone 16, shown in blue. 1927 North American datum
Fine red dashed lines indicate selected fence and field lines where
generally visible on aerial photographs. This information is unchecked



CONTOUR INTERVAL 5 AND 10 FEET
DATUM IS MEAN SEA LEVEL



CONTOUR INTERVAL

THIS MAP COMPLIES WITH NATIONAL MAP ACCURACY STANDARDS
FOR SALE BY U. S. GEOLOGICAL SURVEY, DENVER, COLORADO 80225, OR RESTON, VIRGINIA 22092
TENNESSEE DIVISION OF GEOLOGY, NASHVILLE, TENNESSEE 37219
AND BY THE ARKANSAS GEOLOGICAL COMMISSION, LITTLE ROCK, ARKANSAS 72201
A FOLDER DESCRIBING TOPOGRAPHIC MAPS AND SYMBOLS IS AVAILABLE ON REQUEST

ROAD CLASSIFICATION

Primary highway, hard surface	Light duty road, hard or improved surface
Secondary highway, hard surface	Unimproved road
Interstate Route	U. S. Route
	State Route

TENNESSEE
QUADRANGLE LOCATION
Historical File
Topographic Division

NEW
GOLDDUST, TENN.-ARK.
NE/4 OSCEOLA 15' QUADRANGLE
N3537.5-W8945/7.5
1972
AMS 3055 III NE-SERIES V841

Handwritten notes:
150-10
3060-2
3010
Phonic
5-1975