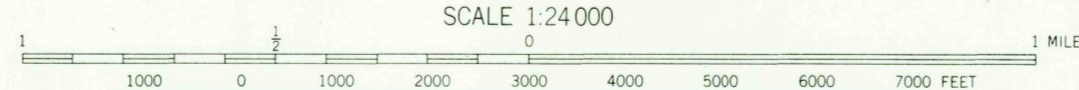
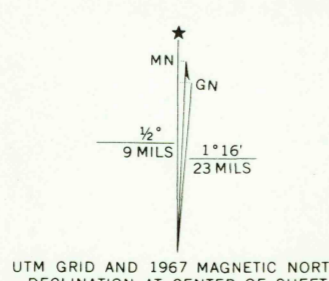
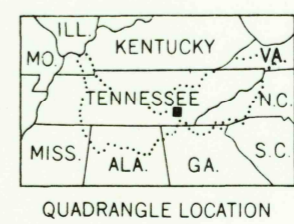


Mapped and edited by Tennessee Valley Authority
Published by the Geological Survey
Control by US&GS, USGS, WPA, and TVA
Revised by TVA in 1965 by photogrammetric methods using
aerial photographs taken 1965 and by reference to TVA-USGS
quadrangle dated 1942. Map field checked by TVA, 1967
Polyconic projection. 1927 North American datum
10,000-foot grid based on Tennessee rectangular
coordinate system
1000 meter Universal Transverse Mercator Grid ticks,
Zone 16, shown in blue
Fine red dashed lines indicate selected fence and field lines
visible on aerial photographs. This information is unchecked



CONTOUR INTERVAL 20 FEET
DASHED LINES REPRESENT HALF-INTERVAL CONTOURS
DATUM IS MEAN SEA LEVEL
THIS MAP COMPLIES WITH NATIONAL MAP ACCURACY STANDARDS
FOR SALE BY U.S. GEOLOGICAL SURVEY, WASHINGTON, D.C. 20242,
TENNESSEE DIVISION OF GEOLOGY, NASHVILLE, TENN. 37219,
U.S. TENNESSEE VALLEY AUTHORITY, CHATTANOOGA, TENN. 37401 OR KNOXVILLE, TENN. 37902.
A FOLDER DESCRIBING TOPOGRAPHIC MAPS AND SYMBOLS IS AVAILABLE ON REQUEST



ROAD CLASSIFICATION

Heavy-duty	Poor motor road
Medium-duty	Wagon and jeep track
Light-duty	Foot trail
U. S. Route	State Route

USGS
HISTORICAL FILE
TOPOGRAPHIC DIVISION

GOODFIELD, TENN.
N3522.5-W8445/7.5
1967
AMS 4054 IV NE-SERIES V84I

2150
MAR 26 1970