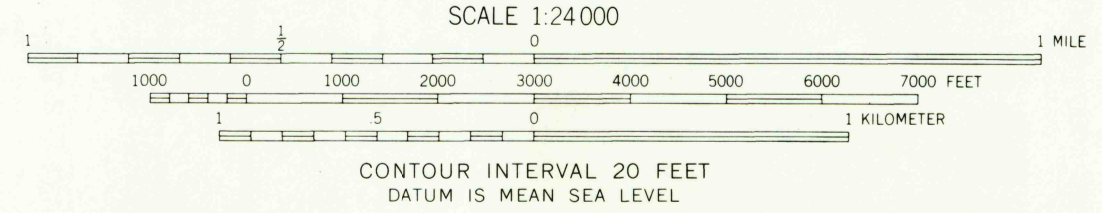
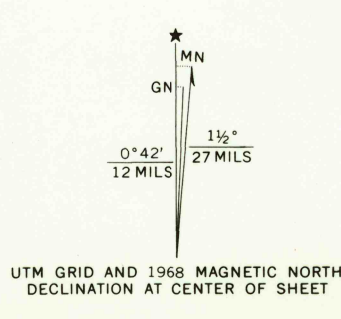


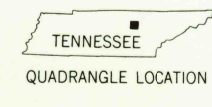


Mapped, edited, and published by the Geological Survey  
Control by USGS, USC&GS, and USCE  
Topography by photogrammetric methods from aerial photographs  
taken 1963. Field checked 1968  
Polyconic projection. 1927 North American datum  
10,000-foot grid based on Tennessee coordinate system  
1000-meter Universal Transverse Mercator grid ticks, zone 16,  
shown in blue  
Fine red dashed lines indicate selected fence and field lines where  
generally visible on aerial photographs. This information is unchecked  
Blue hatching indicates areas to be submerged by Cordell Hull Reservoir  
at elevation 504 feet



USGS  
HISTORICAL FILE  
TOPOGRAPHIC DIVISION

ROAD CLASSIFICATION  
Secondary highway, all weather, Light duty road, all weather,  
hard surface  
Unimproved road, fair or dry  
weather  
State Route



U.S.G.S.  
FILE COPY  
TOPOGRAPHIC DIVISION

GRANVILLE, TENN.  
SE/4 CARTHAGE 15' QUADRANGLE  
N3615-W8545/7.5  
1968  
AMS 3856 IV SE-SERIES 7841

THIS MAP COMPLIES WITH NATIONAL MAP ACCURACY STANDARDS  
FOR SALE BY U.S. GEOLOGICAL SURVEY, WASHINGTON, D. C. 20242  
AND TENNESSEE DIVISION OF GEOLOGY, NASHVILLE, TENN. 37219  
A FOLDER DESCRIBING TOPOGRAPHIC MAPS AND SYMBOLS IS AVAILABLE ON REQUEST

2825  
AUG 4 1970