
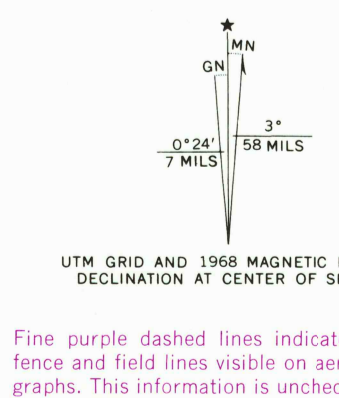

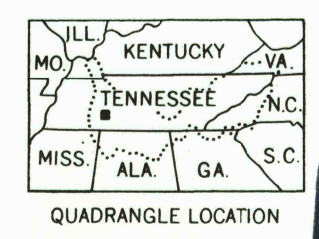




Mapped and edited by Tennessee Valley Authority  
Published by the Geological Survey  
Control by USCG&S, USGS, and TVA  
Topography by USGS and TVA by photogrammetric methods  
using aerial photographs taken 1946 and 1947.  
Map field checked by TVA, 1951  
Polyconic projection, 1927 North American datum  
10,000 foot grid based on Tennessee rectangular  
coordinate system  
1000 meter Universal Transverse Mercator Grid ticks,  
Zone 16, shown in blue  
Revisions shown in purple and recompilation of woodland  
areas compiled by the Tennessee Valley Authority from aerial  
photographs taken 1968. This information not field checked



THIS MAP COMPLIES WITH NATIONAL MAP ACCURACY STANDARDS  
FOR SALE BY U.S. GEOLOGICAL SURVEY, WASHINGTON, D.C. 20242,  
TENNESSEE DIVISION OF GEOLOGY, NASHVILLE, TENN. 37219.  
U.S. TENNESSEE VALLEY AUTHORITY, CHATTANOOGA, TENN. 37401 OR KNOXVILLE, TENN. 37902.  
A FOLDER DESCRIBING TOPOGRAPHIC MAPS AND SYMBOLS IS AVAILABLE ON REQUEST



ROAD CLASSIFICATION  
Heavy-duty 4 LANE 18 LANE  
Medium-duty 4 LANE 18 LANE  
Wagon and jeep track  
Foot trail  
U. S. Route  
State Route  
DRY WEATHER ROADS  
Improved dirt  
Unimproved dirt

GRAVES SPRING, TENN.  
N3530-W8737.5/7.5  
1951  
PHOTOREVISED 1968  
AMS 3455 II SW-SERIES V841

