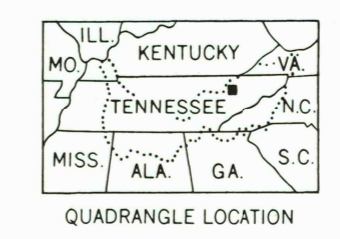
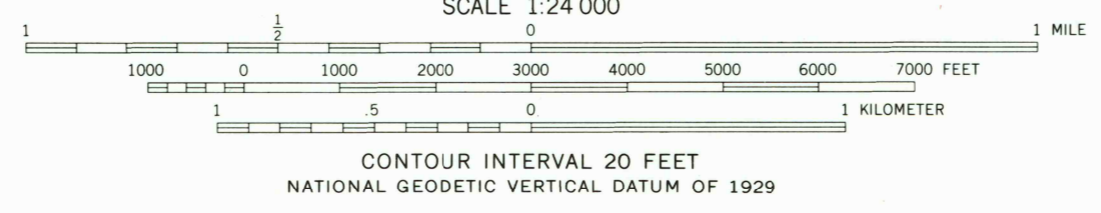
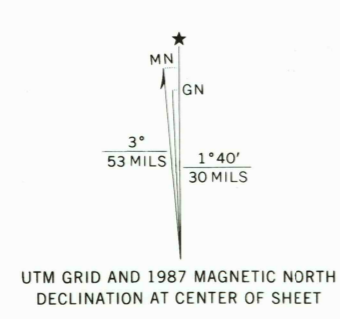


Mapped and edited by Tennessee Valley Authority
Published by the Geological Survey
Control by NOS/NOAA, USGS, WPA and TVA
Topography by photogrammetric methods from aerial
photographs taken 1940. Complete field revision
by TVA in 1952, using aerial photographs taken 1952
and by reference to TVA-USGS quadrangle dated 1941
Polyconic projection, 10,000-foot grid ticks based on
Tennessee coordinate system
1000-meter Universal Transverse Mercator grid, Zone 17
1927 North American Datum
To place on the predicted North American Datum 1983
move the projection lines 7 meters south and
8 meters west as shown by dashed corner ticks
Fine purple dashed lines indicate selected fence and field lines where
generally visible on aerial photographs. This information is unchecked



ROAD CLASSIFICATION (TVA 146-NE)

Primary highway, all weather, hard surface	Light-duty road, all weather, improved surface
Secondary highway, all weather, hard surface	Unimproved road, fair or dry weather
Interstate Route	U. S. Route
	State Route

THIS MAP COMPLIES WITH NATIONAL MAP ACCURACY STANDARDS
FOR SALE BY U.S. GEOLOGICAL SURVEY, DENVER, COLORADO 80225, OR RESTON, VIRGINIA 22092
TENNESSEE DEPARTMENT OF CONSERVATION, DIVISION OF GEOLOGY, NASHVILLE, TENN. 37219
AND U.S. TENNESSEE VALLEY AUTHORITY, CHATTANOOGA, TENN. 37401, OR KNOXVILLE, TENN. 37902
A FOLDER DESCRIBING TOPOGRAPHIC MAPS AND SYMBOLS IS AVAILABLE ON REQUEST

Revisions shown in purple and woodland compiled by
the Tennessee Valley Authority from aerial photographs
taken 1984 and other sources. This information not
field checked. Map edited 1987

GRAVESTON, TENN.
36083-B7-TF-024
1952
PHOTOREVISED 1987
DMA 4256 III NE-SERIES V841

SEP 12 1988
DPC FILE COPY
USGS MAP HISTORICAL MAP