

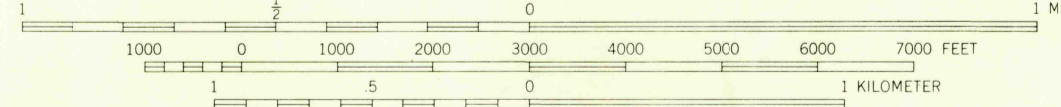
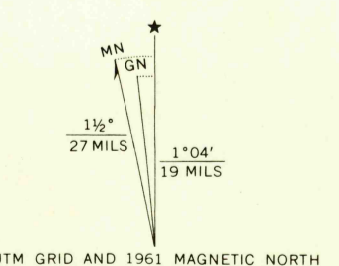


Map of Greenville, Tennessee, showing topographic features, roads, and landmarks. The map is published by the Tennessee Valley Authority and the Geological Survey.

Control by USC&GS, USGS, and TVA  
Revised by TVA in 1961 by photogrammetric methods using aerial photographs taken 1959 and by reference to TVA-USGS quadrangle dated 1939. Map field checked by TVA, 1961

Polyconic projection. 1927 North American datum  
10,000-foot grid based on Tennessee rectangular coordinate system  
1000 meter Universal Transverse Mercator Grid ticks, Zone 17, shown in blue

Fine red dashed lines indicate selected fence and field lines visible on aerial photographs. This information is unchecked  
Red tint indicates areas in which only landmark buildings are shown

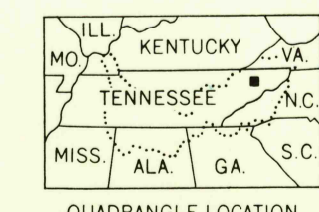


CONTOUR INTERVAL 20 FEET  
DATUM IS MEAN SEA LEVEL

THIS MAP COMPLIES WITH NATIONAL MAP ACCURACY STANDARDS

FOR SALE BY U.S. GEOLOGICAL SURVEY, WASHINGTON 25, D.C.  
TENNESSEE DIVISION OF GEOLOGY, NASHVILLE, TENN.  
U.S. TENNESSEE VALLEY AUTHORITY, CHATTANOOGA OR KNOXVILLE, TENN.  
A FOLDER DESCRIBING TOPOGRAPHIC MAPS AND SYMBOLS IS AVAILABLE ON REQUEST

USGS  
HISTORICAL FILE  
TOPOGRAPHIC DIVISION



QUADRANGLE LOCATION

ROAD CLASSIFICATION  
Heavy-duty ..... Poor motor road .....  
Medium-duty ..... Wagon and jeep track .....  
Light-duty ..... Foot trail .....  
U. S. Route ..... State Route .....  
In developed areas, only through roads are classified

U.S.G.S.  
FILE COPY  
TOPOGRAPHIC DIVISION

GREENEVILLE, TENN.  
N3607.5-W8245.7.5

1961  
AMS 4456 III NE-SERIES V84I

FEB 15 1965

1895