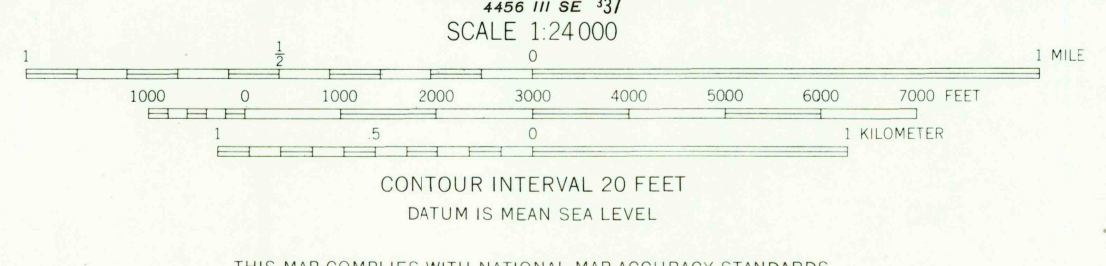
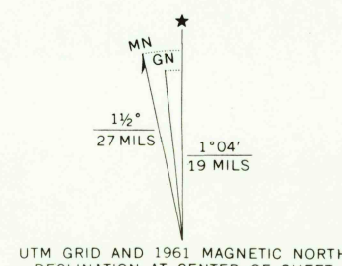
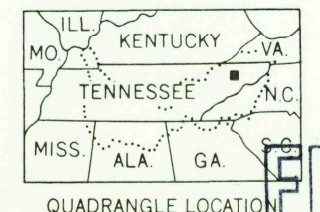


Control by USC&GS, USGS, and TVA
Revised by TVA in 1961 by photogrammetric methods using aerial photographs taken 1959 and by reference to TVA-USGS quadrangle dated 1939. Map field checked by TVA, 1961
Polyconic projection, 1927 North American datum
10,000-foot grid based on Tennessee rectangular coordinate system
1000 meter Universal Transverse Mercator Grid ticks.
Zone 17, shown in blue
Fine red dashed lines indicate selected fence and field lines visible on aerial photographs. This information is unchecked
Red tint indicates areas in which only landmark buildings are shown



USGS
HISTORICAL FILE
TOPOGRAPHIC DIVISION



ROAD CLASSIFICATION
Heavy-duty Poor motor road
Medium-duty Wagon and jeep track
Light-duty Foot trail
U. S. Route State Route
In developed areas, only through roads are classified

U.S.G.S.
FILE COPY
TOPOGRAPHIC DIVISION

GREENEVILLE, TENN.
N3607.5-W8245/7.5
1961
AMS 4456 III NE SERIES V84

1825
MAY 5 1971