



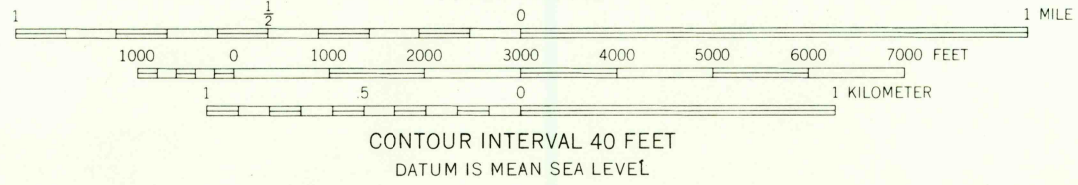
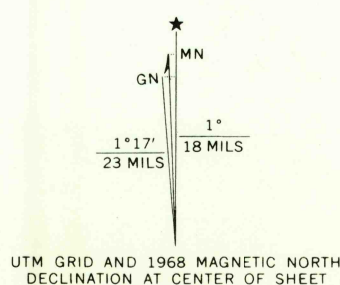
Mapped and edited by Tennessee Valley Authority
Published by the Geological Survey

Control by USC&GS, USGS, and TVA

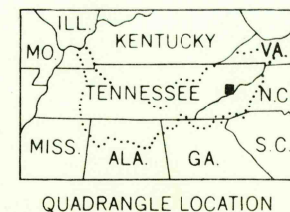
Topography by USGS by photogrammetric methods.
Map field checked by TVA, 1940

Polyconic projection, 1927 North American datum
10,000 foot grid based on Tennessee and
North Carolina rectangular coordinate systems
1000 meter Universal Transverse Mercator Grid ticks,
Zone 17, shown in blue

Revisions shown in purple and recompilation of woodland
areas compiled by the Tennessee Valley Authority from aerial
photographs taken 1968. This information not field checked
Fine purple dashed lines indicate selected fence and field lines
visible on aerial photography. This information is unchecked



USGS
HISTORICAL FILE
TOPOGRAPHIC DIVISION



ROAD CLASSIFICATION
Heavy-duty Poor motor road
Medium-duty Wagon and jeep track
Light-duty Foot trail
Interstate Route U. S. Route State Route

HARTFORD, TENN.-N.C.
N3545-W8307.5/7.5

1940
PHOTOREVISED 1968
AMS 4355 1SW-SERIES V841

JAN 8 1971