


(Jones Knob 116-NW)
4056 III NW
84° 52' 30"

UNITED STATES
DEPARTMENT OF THE INTERIOR
GEOLOGICAL SURVEY

UNITED STATES
TENNESSEE VALLEY AUTHORITY
MAPS AND SURVEYS DIVISION

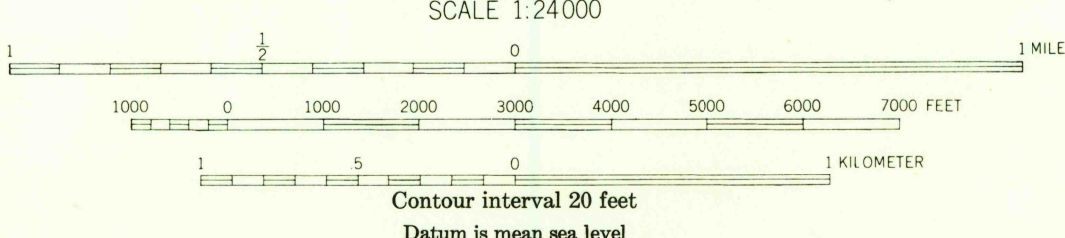

TENNESSEE
HEBBERTSBURG QUADRANGLE
116-SE

4056 III NW
84° 45' (Twin Bridges 116-NE)
36° 07' 30"



(Daddy 116-NW)
4056 III NW
84° 52' 30"

Control by USC&GS, USGS, TVA and WPA
Topography by Geological Survey from aerial
photographs by stereophotogrammetric methods
Field examination by Tennessee Valley Authority, 1943
1000 meter Universal Transverse Mercator Grid ticks,
Zone 16, shown in blue.



FOR SALE BY U. S. GEOLOGICAL SURVEY, WASHINGTON, D. C. 20242,
U. S. TENNESSEE VALLEY AUTHORITY, CHATTANOOGA OR KNOXVILLE, TENN.,
AND TENNESSEE DIVISION OF GEOLOGY, NASHVILLE, TENNESSEE
A FOLDER DESCRIBING TOPOGRAPHIC MAPS AND SYMBOLS IS AVAILABLE ON REQUEST

USGS
HISTORICAL FILE
TOPOGRAPHIC DIVISION

U.S.G.S.
FILE COPY
TOPOGRAPHIC DIVISION

Polyconic projection. 1927 North American datum
10,000 foot grid based on Tennessee
rectangular coordinate system

HEBBERTSBURG, TENN.
116-SE
N3600-W8445/7.5
1943
AMS 4056 III SE-SERIES V841

(Cordell 116-NW)
4056 III NW
84° 45'

1255