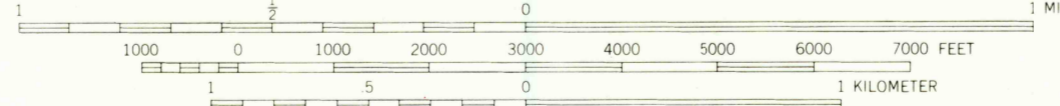
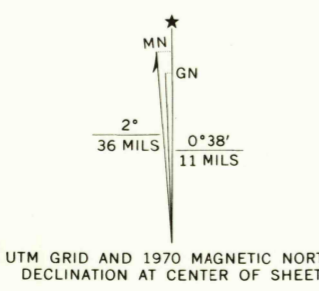
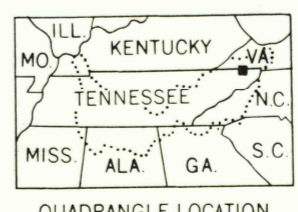


Mapped and edited by Tennessee Valley Authority
Published by the Geological Survey
Control by USC&GS, USGS, WPA and TVA
Revised by TVA in 1960 by photogrammetric methods using
aerial photographs taken 1958 and by reference to TVA-USGS
quadrangle dated 1938. Map field checked by TVA, 1960
Polyconic projection, 1927 North American datum
10,000-foot grid based on Tennessee and Virginia (South)
rectangular coordinate systems
1000 meter Universal Transverse Mercator Grid ticks,
Zone 17, shown in blue
Fine red dashed lines indicate selected fence and field lines
visible on aerial photographs. This information is unchecked



CONTOUR INTERVAL 20 FEET
DASHED LINES REPRESENT HALF-INTERVAL CONTOURS
DATUM IS MEAN SEA LEVEL

THIS MAP COMPLIES WITH NATIONAL MAP ACCURACY STANDARDS
FOR SALE BY THE U. S. GEOLOGICAL SURVEY, WASHINGTON, D. C. 20242,
TENNESSEE DIVISION OF GEOLOGY, NASHVILLE, TENNESSEE 37219,
VIRGINIA DIVISION OF MINERAL RESOURCES, CHARLOTTEVILLE, VIRGINIA 22903
AND U. S. TENNESSEE VALLEY AUTHORITY, CHATTANOOGA, TENN. 37401 OR KNOXVILLE, TENN. 37902
A FOLDER DESCRIBING TOPOGRAPHIC MAPS AND SYMBOLS IS AVAILABLE ON REQUEST



ROAD CLASSIFICATION

Heavy duty	Medium-duty	Light-duty	U. S. Route	Poor motor road	Wagon and jeep track	Foot trail	State Route
------------	-------------	------------	-------------	-----------------	----------------------	------------	-------------

USGS
HISTORICAL FILE
TOPOGRAPHIC DIVISION

HOLSTON VALLEY, TENN.-VA.
N3630-W8200/7.5

1960
PHOTOREVISED 1970
AMS 4557 II SE-SERIES V841

1975
NOV 3 1971