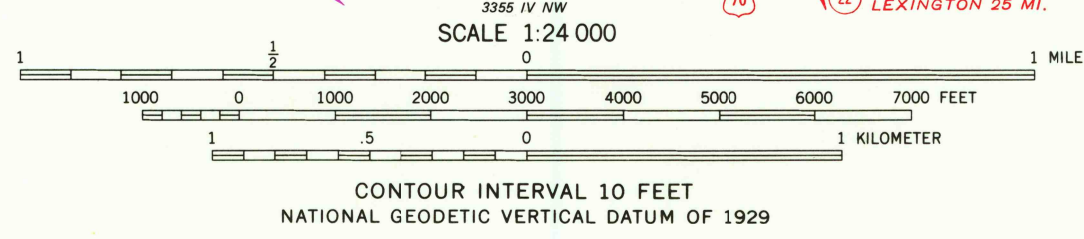
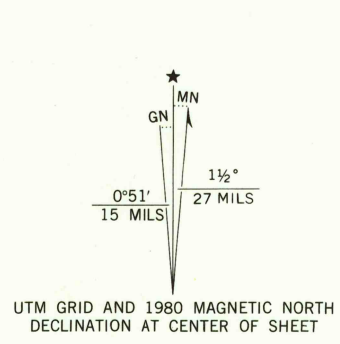
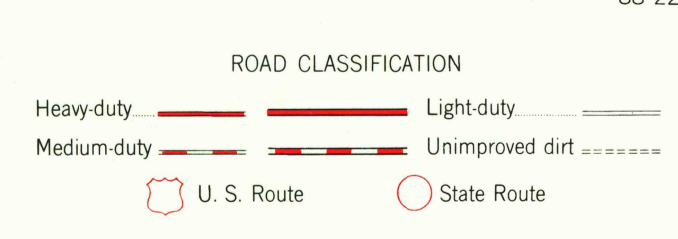


Mapped, edited, and published by the Geological Survey
Control by USGS, USC&GS, and TVA
Topography from aerial photographs by Kelsh plotter
Aerial photographs taken 1951. Field check 1955
Polyconic projection. 1927 North American datum
10,000-foot grid based on Tennessee coordinate system
Revisions shown in purple compiled from aerial photographs
taken 1978 and other source data. This information not
field checked. Map edited 1980



JUL 23 1981



FOR SALE BY U. S. GEOLOGICAL SURVEY, RESTON, VIRGINIA 22092
AND TENNESSEE DIVISION OF GEOLOGY, NASHVILLE, TENN. 37219
A FOLDER DESCRIBING TOPOGRAPHIC MAPS AND SYMBOLS IS AVAILABLE ON REQUEST

USGS
HISTORICAL FILE
NATIONAL MAPPING DIVISION

HUNTINGDON, TENN.
N 3600—W 8822.5/7.5
1955
PHOTOREVISED 1980
DMA 3356 III SW—SERIES V841

2/18/81