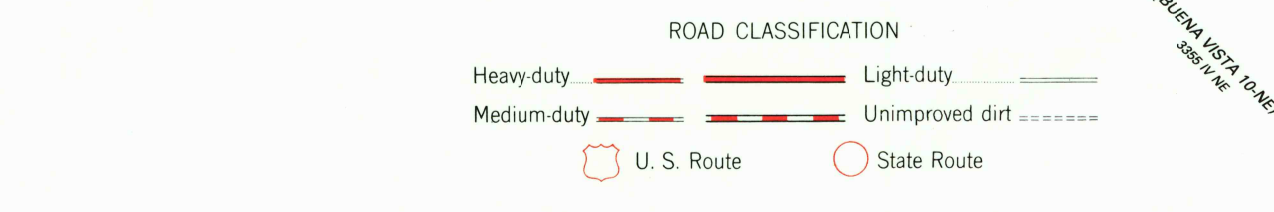
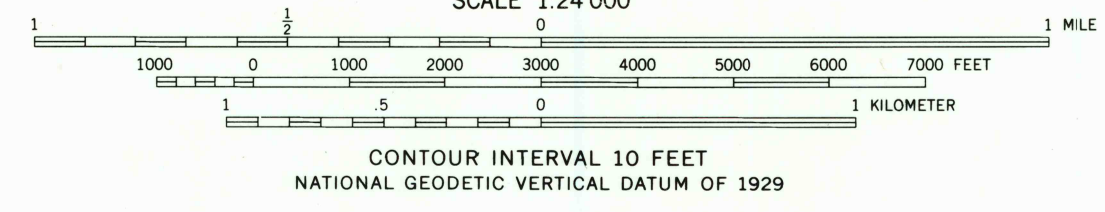
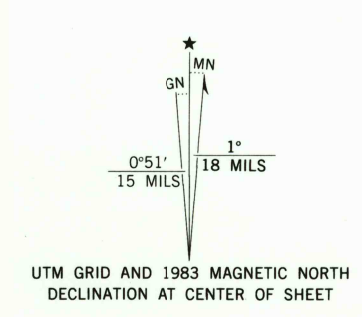


Mapped, edited, and published by the Geological Survey
Control by USGS, NOS/NOAA, and Tennessee Valley Authority
Topography by photogrammetric methods from aerial
photographs taken 1951. Field checked 1955
Polyconic projection. 10,000-foot grid ticks based on
Tennessee coordinate system. 1000-meter Universal Transverse
Mercator grid, zone 16. 1927 North American Datum.
To place on the predicted North American Datum 1983 move
the projection lines 6 meters south and 4 meters east
as shown by dashed corner ticks
Revisions shown in purple and woodland compiled from aerial
photographs taken 1981 and other sources. This information
not field checked. Map edited 1983



FOR SALE BY U.S. GEOLOGICAL SURVEY, RESTON, VIRGINIA 22082
AND TENNESSEE DEPARTMENT OF CONSERVATION, DIVISION OF GEOLOGY, NASHVILLE, TENN. 37219
A FOLDER DESCRIBING TOPOGRAPHIC MAPS AND SYMBOLS IS AVAILABLE ON REQUEST

HUNTINGDON, TENN.
36088-A4-TF-024
1955
PHOTOREVISED 1983
DMA 3356 III SW-SERIES V841

RETURN TO:
USGS AND HISTORICAL MAP ARCHIVES