



Mapped and edited by Tennessee Valley Authority
Published by the Geological Survey

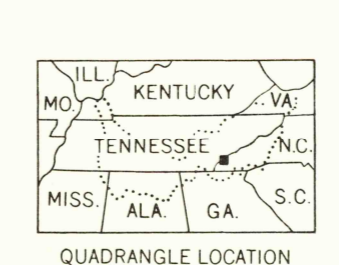

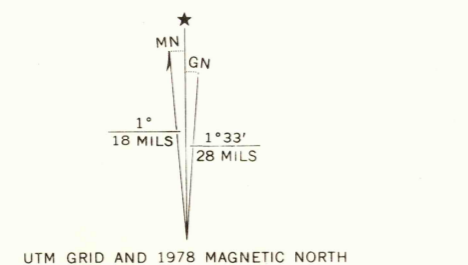
Control by NOS/NOAA, USGS, and TVA

Topography by photogrammetric methods using aerial
photographs taken 1952. Map field checked by TVA, 1957

Polycyclic projection, 1927 North American datum
10,000-foot grid based on Tennessee and
North Carolina rectangular coordinates systems

1000 meter Universal Transverse Mercator Grid ticks,
Zone 16, shown in blue

Revisions shown in purple and woodland compiled from
aerial photographs taken 1975 and other source data.
This information not field checked. Map edited 1978



ROAD CLASSIFICATION

Heavy-duty	Poor motor road
Medium-duty	Wagon and jeep track
Light-duty	Foot trail
U. S. Route	State Route

In developed areas, only through roads are classified

USGS
Historical File
Topographic Division

ISABELLA, TENN.-N.C.
N3500-W8415/7.5

1957
PHOTOREVISED 1978
AMS 4154 III SE-SERIES V841

MAR 17 1978

22 75