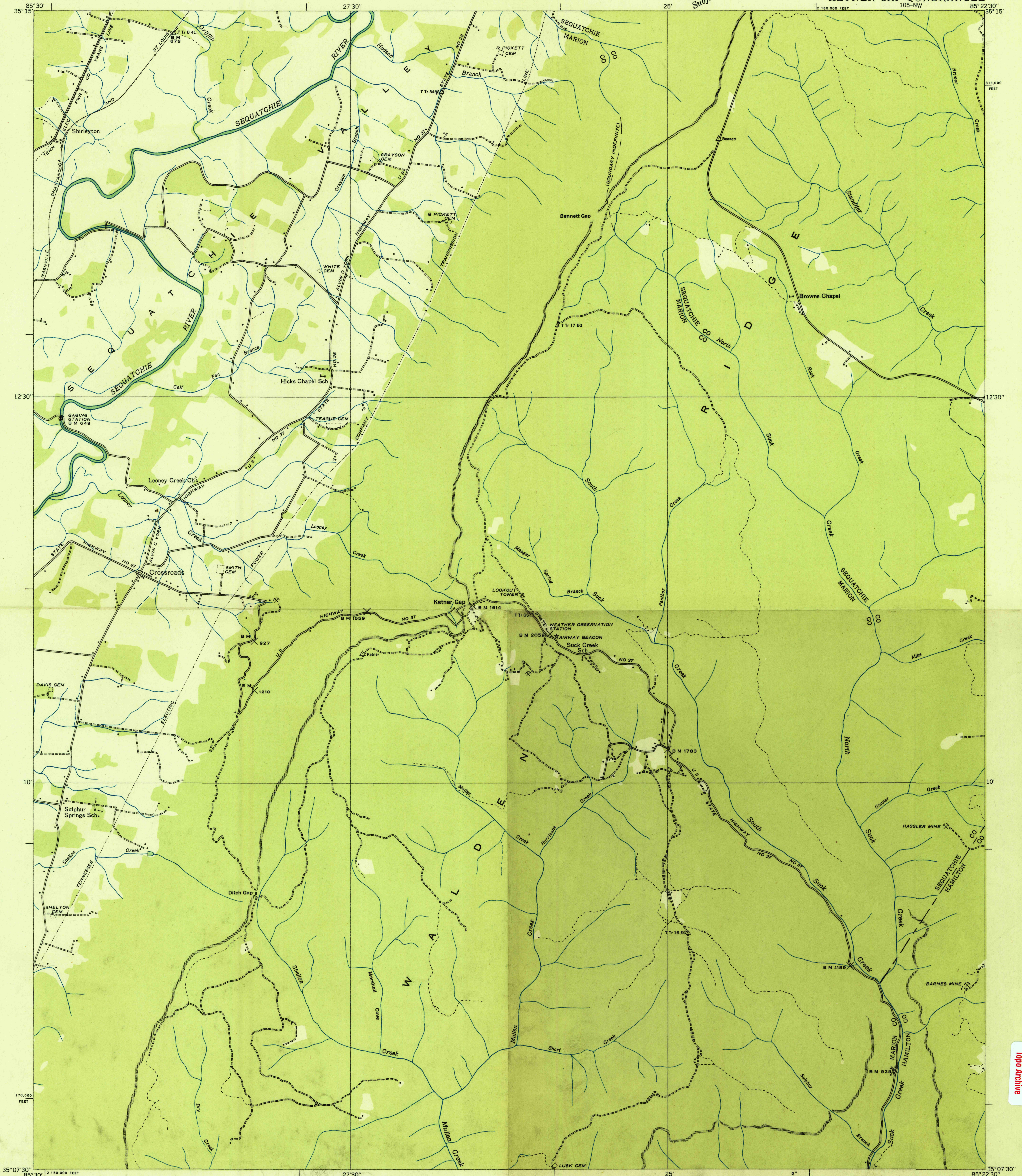
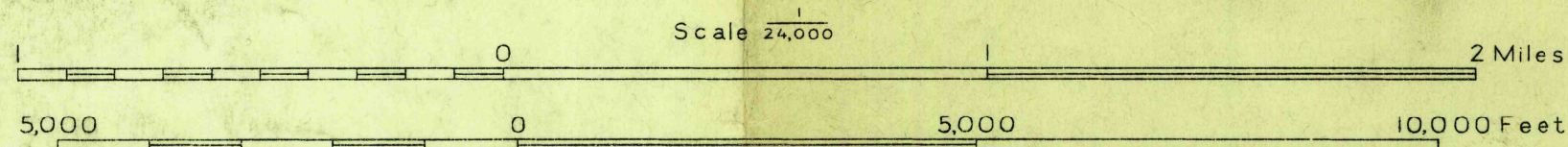


Advance sheet
Subject to correction



Albert Pike, Division Engineer
Compiled by U. S. Geological Survey from aerial photographs
Control by U. S. Geological Survey, U. S. Coast and
Geodetic Survey and Corps of Engineers, U. S. Army
Field examination in 1936



Datum is mean sea level


TRUE NORTH
MAGNETIC NORTH
APPROXIMATE MEAN
DECLINATION, 1986

Polyconic projection. 1927 North American datum
10,000 foot grid based on Tennessee
rectangular coordinate system

Trail
Rim Rock
Probable drainage

KETNER GAP, TENN.
105-NW

USGS
HISTORICAL FILE
TOPOGRAPHIC DIVISION



USGS Library
Reston, VA
Topo Archive